
Karrdale
Almond
TURNPIKE STATE FOREST
West Almond
Almond
Hornellsville
Alfred Station
Tinkertown
PHILLIPS CREEK STATE FOREST
Phillips Creek
Alfred
Hartsville
Ward
VANDERMARK STATE FOREST
Tip Top
TALL PINES ATV
(PERIMETER TRAIL)
Scio
Andover
Greenwood
Wellsville

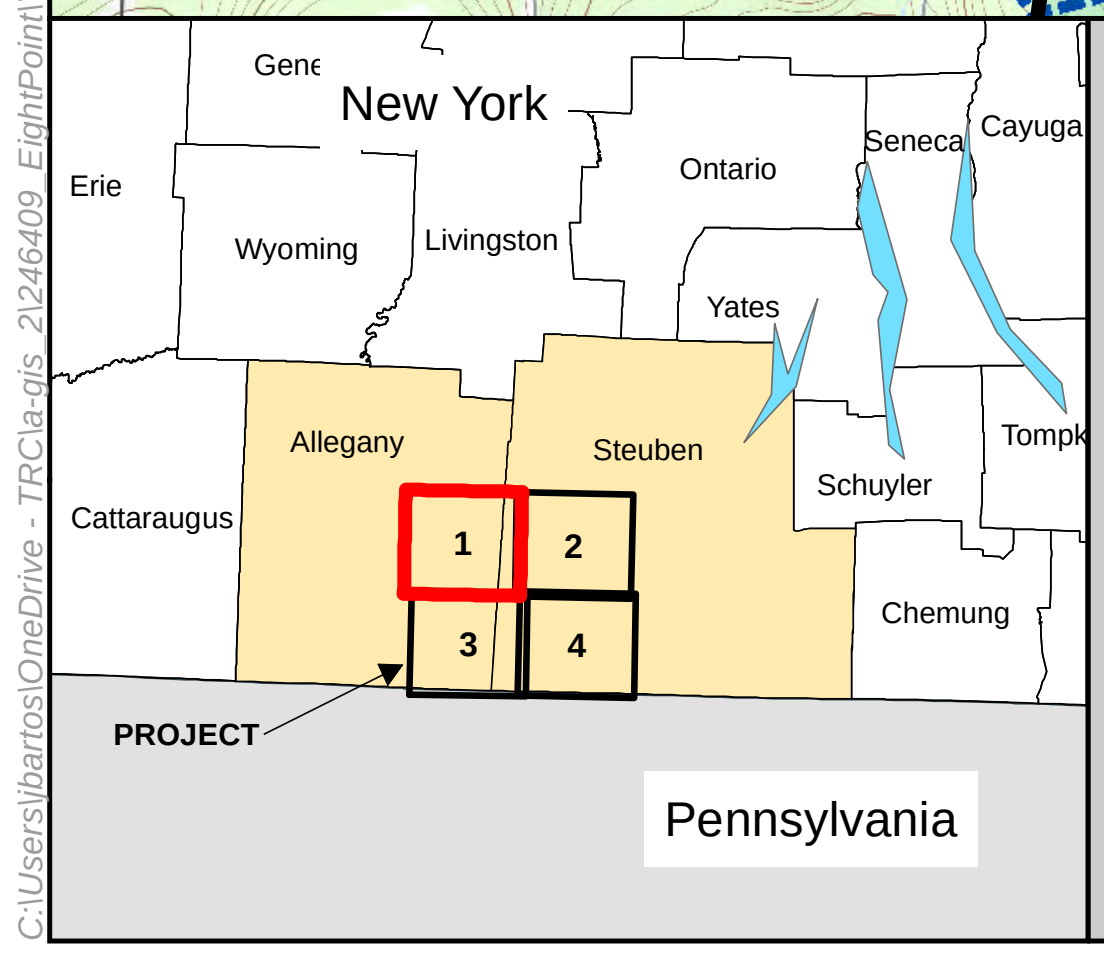
Gene
New York
Erie
Ontario
Seneca
Cayuga
Wyoming
Livingston
Yates
Allegany
Steuben
Schuyler
Tompk
Cattaraugus
Chemung
1
2
3
4
PROJECT
Pennsylvania

1 SIMULATION VIEWPOINT
CANISTEO RIVER
▨ FEDERAL/STATE RECREATIONAL LAND
🟥 NYSDEC FISHING EASEMENT
LOCAL RESOURCE
SNOWMOBILE TRAIL (PUBLISHED)
ALLEGANY CO. SCENIC DRIVES
Mid-County Scenic Drive
Sky Tour Scenic Drive
Wildlife Scenic Drive

BIKE ROUTES
Stae Bikeway 17
State Bikeway 19
▲ TRC NEWLY IDENTIFIED ELIGIBLE HISTORIC
PREVIOUSLY LISTED HISTORIC SITE (CRIS)
★ Listed
🟨 Eligible
0.5 DISTANCE ZONE
0.5 - 4 MILES DISTANCE ZONE
TURBINE FIVE MILE STUDY AREA
TURBINE TEN MILE STUDY AREA

PROPOSED TURBINE
✚ GE 3.4
▲ GE 2.3
■ PROPOSED COLLECTOR SUBSTATION
TRANSMISSION LINE HALF MILE STUDY AREA
TURBINE VISIBILITY BLADE TIP (50 FT TREE HEIGHT)
No. of Turbines
1-8
9-20
21-35

LANDSCAPE SIMILARITY ZONES
1, Agriculture/Open Field
2, Forested
3, Developed
4, Ridge/Plateau =>2200'
5, Open Water

Base Map: USGS Topo
(Latest update:2016)

SHEET 1 of 4

N

0 2,000 4,000
Feet
1 in = 2,000 ft

0 0.5 1
Miles

NEXTera ENERGY

Eight Point
Wind Energy Center

Figure 7
1:24,000 Scale Map
Blade Tip Viewshed Analysis with Trees,
LSZ, & Visual Resources

Created:
8/11/2017

TRC
10 Maxwell Dr # 200
Clifton Park, NY 12065

C:\Users\jbartos\OneDrive - TRC\a-gis_2\246409_EightPoint\VISUAL\mxd\VIA\Figure7_24x36_VShed_LSZ_2017-08-11.mxd


Hornell
VETERAN'S MEMORIAL PARK
24,25
South Hornell
Hornellsville
BURT HILL MULTIPLE USE AREA
Howard
Buena Vista
Canisteo
Canisteo Center
Canisteo River
Adrian
Hartsville
CAMERON STATE
WEST CAMERON
Canisteo
South Canisteo
Cameron
ROCK CREEK STATE FOREST
TURKEY RIDGE STATE FOREST
1
Greenwood
14
Jasper

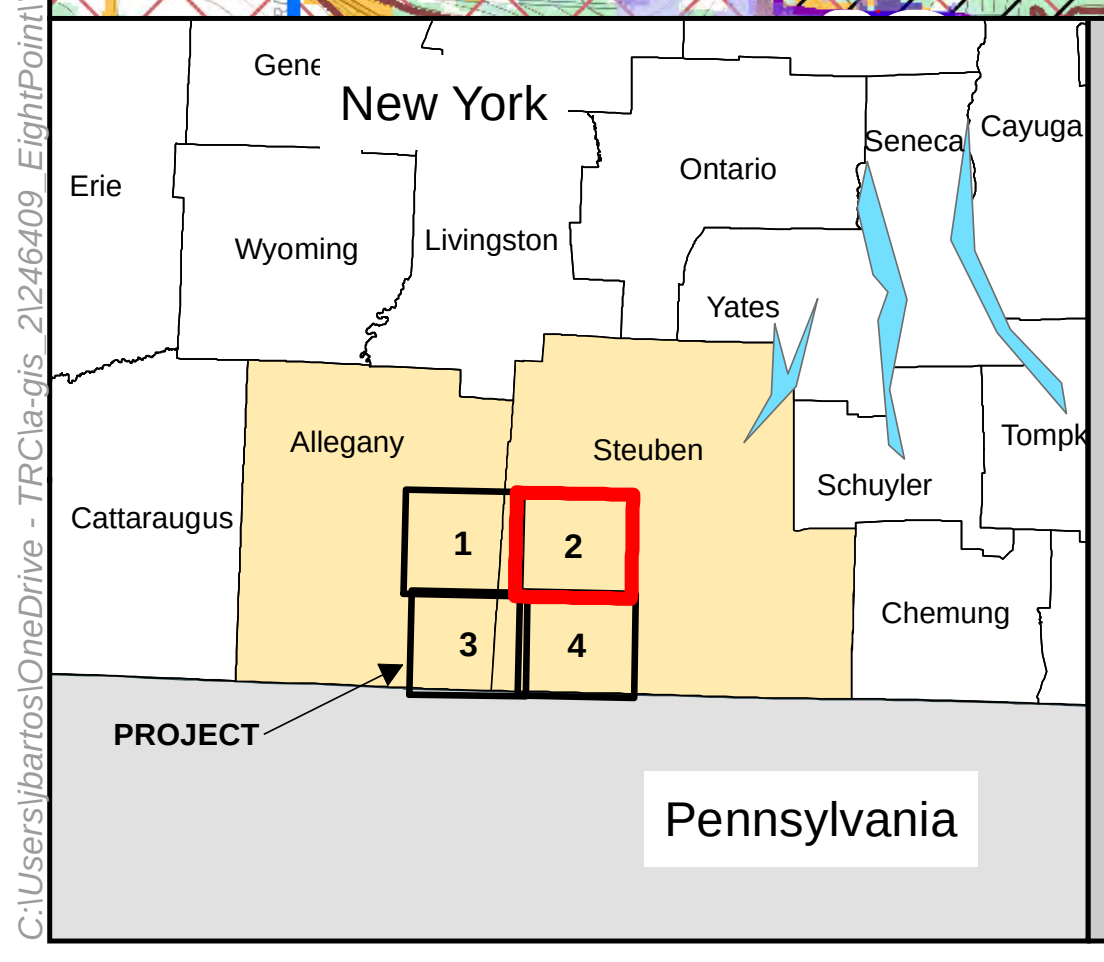
New York
Genesee
Erie
Wyoming
Livingston
Ontario
Seneca
Cayuga
Yates
Allegany
Steuben
Schuyler
Tompkins
Cattaraugus
Chemung
1
2
3
4
PROJECT
Pennsylvania

1 SIMULATION VIEWPOINT
CANISTEO RIVER
▨ FEDERAL/STATE RECREATIONAL LAND
🟥 NYSDEC FISHING EASEMENT
☐ LOCAL RESOURCE
SNOWMOBILE TRAIL (PUBLISHED)
ALLEGANY CO. SCENIC DRIVES
Mid-County Scenic Drive
Sky Tour Scenic Drive
Wildlife Scenic Drive

BIKE ROUTES
Stae Bikeway 17
State Bikeway 19
▲ TRC NEWLY IDENTIFIED ELIGIBLE HISTORIC
PREVIOUSLY LISTED HISTORIC SITE (CRIS)
★ Listed
🟨 Eligible
0.5 DISTANCE ZONE
0.5 - 4 MILES DISTANCE ZONE
TURBINE FIVE MILE STUDY AREA
TURBINE TEN MILE STUDY AREA

PROPOSED TURBINE
✚ GE 3.4
▲ GE 2.3
■ PROPOSED COLLECTOR SUBSTATION
☐ TRANSMISSION LINE HALF MILE STUDY AREA
TURBINE VISIBILITY BLADE TIP (50 FT TREE HEIGHT)
No. of Turbines
1-8
9-20
21-35

LANDSCAPE SIMILARITY ZONES
☐ 1, Agriculture/Open Field
2, Forested
3, Developed
4, Ridge/Plateau =>2200'
5, Open Water

Base Map: USGS Topo
(Latest update:2016)

SHEET 2 of 4

N

0 2,000 4,000
Feet
1 in = 2,000 ft

0 0.5 1
Miles

NEXTera ENERGY

Eight Point
Wind Energy Center

Figure 7
1:24,000 Scale Map
Blade Tip Viewshed Analysis with Trees,
LSZ, & Visual Resources

Created:
8/11/2017

TRC
10 Maxwell Dr # 200
Clifton Park, NY 12065


3
18
20
Andover
Greenwood
Wellsville
5
6
19
8
17
22
10
Independence
Willing
West Union
WAG TRAIL
Genessee, PA
Whitesville
Fulmer Valley
Hallsport
Stannards
Independence
Shongo
Genesee
ALLEGANY CO
STEUBEN CO
ALLEGANY CO
POTTER CO
NEW YORK
PENNSYLVANIA
STEUBEN CO
POTTER CO

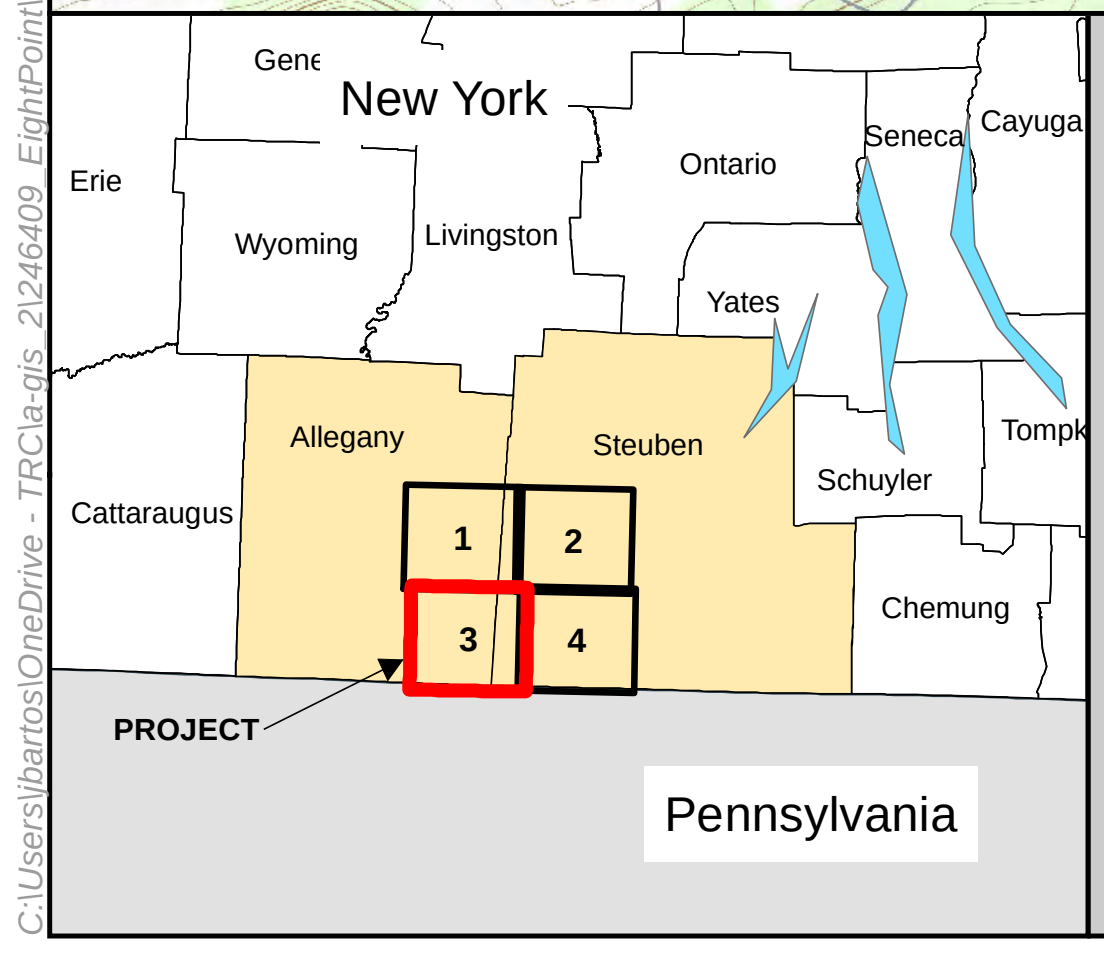
Gene
New York
Ontario
Seneca
Cayuga
Erie
Wyoming
Livingston
Yates
Allegany
Steuben
Schuyler
Tompk
Cattaraugus
Chemung
1
2
3
4
PROJECT
Pennsylvania

1 SIMULATION VIEWPOINT

CANISTEO RIVER

▨ FEDERAL/STATE RECREATIONAL LAND

🟥 NYSDEC FISHING EASEMENT

LOCAL RESOURCE

SNOWMOBILE TRAIL (PUBLISHED)

ALLEGANY CO. SCENIC DRIVES

Mid-County Scenic Drive

Sky Tour Scenic Drive

Wildlife Scenic Drive

BIKE ROUTES

Stae Bikeway 17

State Bikeway 19

▲ TRC NEWLY IDENTIFIED ELIGIBLE HISTORIC

PREVIOUSLY LISTED HISTORIC SITE (CRIS)

★ Listed

■ Eligible

0.5 DISTANCE ZONE

0.5 - 4 MILES DISTANCE ZONE

TURBINE FIVE MILE STUDY AREA

TURBINE TEN MILE STUDY AREA

PROPOSED TURBINE

✚ GE 3.4

▲ GE 2.3

■ PROPOSED COLLECTOR SUBSTATION

TRANSMISSION LINE HALF MILE STUDY AREA

TURBINE VISIBILITY BLADE TIP (50 FT TREE HEIGHT)

No. of Turbines

1-8

9-20

21-35

LANDSCAPE SIMILARITY ZONES

1, Agriculture/Open Field

2, Forested

3, Developed

4, Ridge/Plateau =>2200'

5, Open Water

Base Map: USGS Topo
(Latest update:2016)

SHEET 3 of 4

N

0 2,000 4,000
Feet

1 in = 2,000 ft

0 0.5 1
Miles

NEXTera ENERGY

Eight Point
Wind Energy Center

Figure 7
1:24,000 Scale Map
Blade Tip Viewshed Analysis with Trees,
LSZ, & Visual Resources

Created:
8/11/2017

TRC

10 Maxwell Dr # 200
Clifton Park, NY 12065

C:\Users\jbartos\OneDrive - TRC\a-gis_2\246409_EightPoint\VISUAL\mxd\VIA\Figure7_24x36_VShed_LSZ_2017-08-11.mxd


GREENWOOD STATE FOREST
18
15
13
Greenwood
Jasper
HARLEY MAYO PA
8
9
Rexville
Rough and Ready
Woodhull
West Union
Young Hickory
Troupsburg
South Troupsburg
12
Coover Hollow
POTTER CO
TIOGA CO
STEUBEN CO
NEW YORK
Brookfield
Cook Hollow
Woodlawn Cem

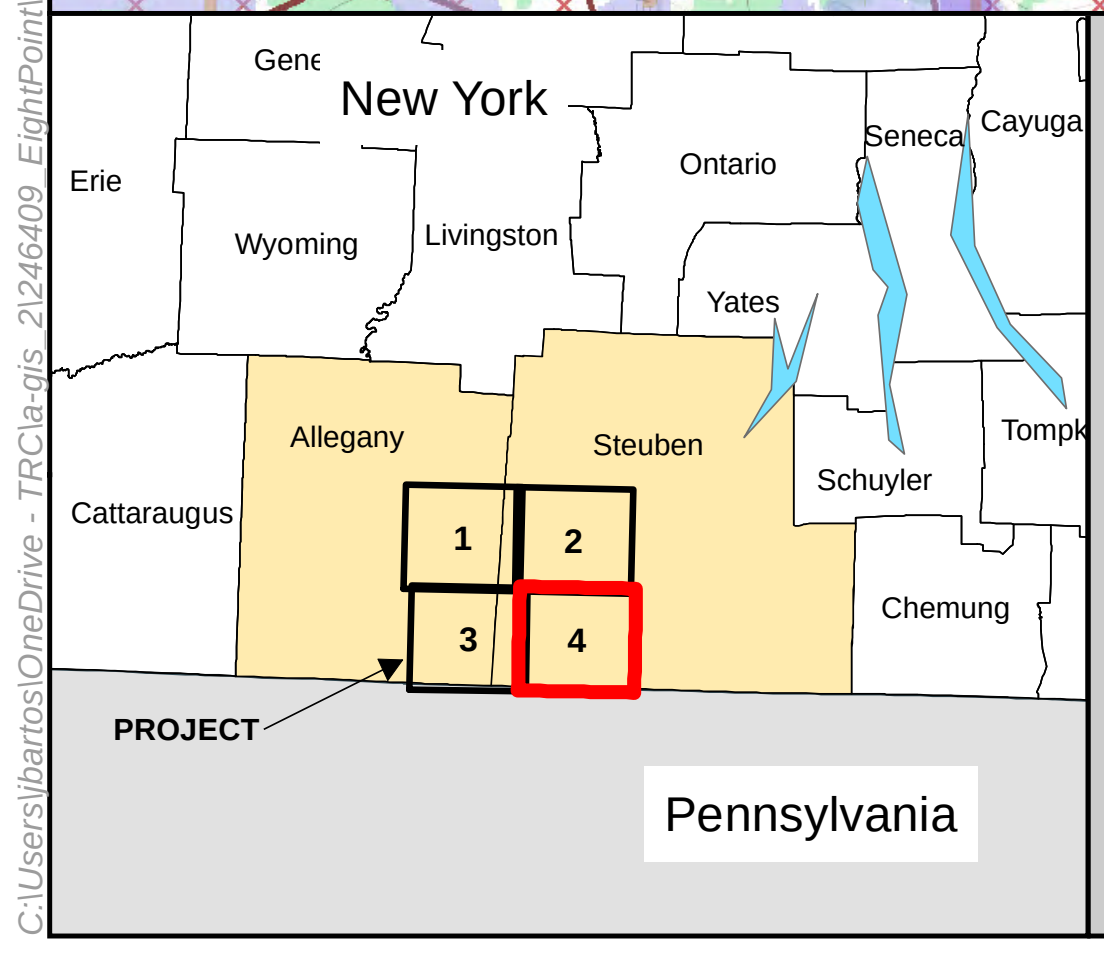
New York
Gene
Erie
Livingston
Ontario
Seneca
Cayuga
Wyoming
Yates
Allegany
Steuben
Schuyler
Tompk
Cattaraugus
Chemung
1
2
3
4
PROJECT
Pennsylvania

1 SIMULATION VIEWPOINT
CANISTEO RIVER
FEDERAL/STATE RECREATIONAL LAND
NYSDEC FISHING EASEMENT
LOCAL RESOURCE
SNOWMOBILE TRAIL (PUBLISHED)
ALLEGANY CO. SCENIC DRIVES
Mid-County Scenic Drive
Sky Tour Scenic Drive
Wildlife Scenic Drive

BIKE ROUTES
Stae Bikeway 17
State Bikeway 19
▲ TRC NEWLY IDENTIFIED ELIGIBLE HISTORIC
PREVIOUSLY LISTED HISTORIC SITE (CRIS)
★ Listed
🟨 Eligible
0.5 DISTANCE ZONE
0.5 - 4 MILES DISTANCE ZONE
TURBINE FIVE MILE STUDY AREA
TURBINE TEN MILE STUDY AREA

PROPOSED TURBINE
✚ GE 3.4
▲ GE 2.3
■ PROPOSED COLLECTOR SUBSTATION
TRANSMISSION LINE HALF MILE STUDY AREA
TURBINE VISIBILITY BLADE TIP (50 FT TREE HEIGHT)
No. of Turbines
1-8
9-20
21-35

LANDSCAPE SIMILARITY ZONES
1, Agriculture/Open Field
2, Forested
3, Developed
4, Ridge/Plateau =>2200'
5, Open Water

Base Map: USGS Topo
(Latest update:2016)

SHEET 4 of 4

N

0 2,000 4,000
Feet
1 in = 2,000 ft

0 0.5 1
Miles

NEXTera ENERGY

Eight Point
Wind Energy Center

Figure 7
1:24,000 Scale Map
Blade Tip Viewshed Analysis with Trees,
LSZ, & Visual Resources

Created:
8/11/2017

TRC
10 Maxwell Dr # 200
Clifton Park, NY 12065

C:\Users\jbartos\OneDrive - TRC\a-gis_2\246409_EightPoint\VISUAL\mxd\VIA\Figure7_24x36_VShed_LSZ_2017-08-11.mxd