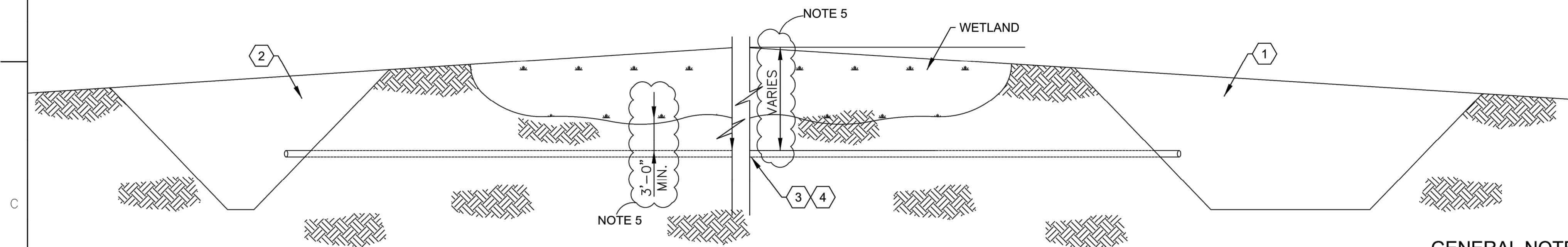
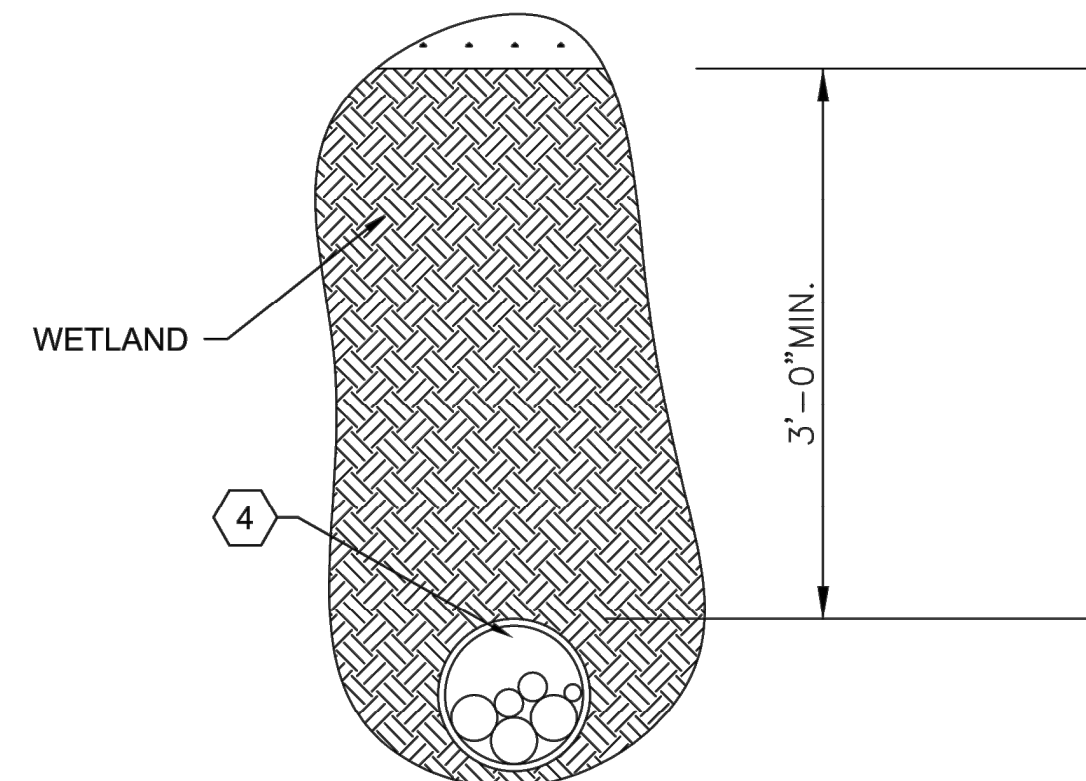


DETAIL A - WETLAND BORING PLAN VIEW



DETAIL B - SECTION A-A
WETLAND BORING SECTION
(UGWC-1)



DETAIL C - SECTION B-B
TYPICAL BORE CONDUIT DETAIL

GENERAL NOTES:

- CONTACT STATE CALL CENTER (811) FOR MARK-OUT OF ALL EXISTING UNDERGROUND FACILITIES PRIOR TO CONSTRUCTION. MAINTAIN FIELD MARKINGS AS NECESSARY TO AVOID INTERFERENCE WITH EXISTING UNDERGROUND FACILITIES FOR DURATION OF CONSTRUCTION.
- MAINTAIN 12" MINIMUM CLEAR DISTANCE FROM ALL FOREIGN SYSTEMS, INCLUDING CULVERTS.
- PROVIDE 3M 1422-XR/ID GPS BALL MARKER. INSTALL NO DEEPER THAN 5'-0" AT EACH BORING PIT.
- HANDLE AND DISPOSE OF DRILL SLURRY PER PROJECT ENVIRONMENTAL STANDARDS.
- CONTRACTOR TO DETERMINE WETLAND DEPTH AND LOWEST POINT FOR BORING.

KEYED NOTES:

- PIT FOR DIRECTIONAL DRILLING, JACKING, RAMMING, OR BORING. RECOMPACT DISTURBED SOILS TO PRE-EXCAVATION DENSITY.
- RECEIVING PIT. RECOMPACT DISTURBED SOILS TO PRE-EXCAVATION DENSITY.
- INSTALL CONDUITS UNDER WETLAND AT A DEPTH OF 60' MAX. FOR UP TO 1000 KCMIL CABLE, AND AT A DEPTH OF 25' MAX FOR 1250 KCMIL CABLE IN SINGLE OR DOUBLE CIRCUITS. IF GREATER DEPTH IS REQUIRED CONTACT OWNER PRIOR TO STARTING CONSTRUCTION. VERIFY ACTUAL REQUIREMENTS OF LOCAL/COUNTY/STATE DOT IN ADVANCE OF CONSTRUCTION.
- USE 6" BORE-GARD SCHEDULE 40 FOR POWER CABLES 4/0 AWG TO 500 MCM. USE 8" HDPE SDR 13.5 FOR POWER CABLES 750 MCM TO 1250 MCM.

HOLD INFORMATION		
NO.	DATE	DESCRIPTION

CONTRACTOR/INSTALLER SHALL TAKE ALL APPROPRIATE PRECAUTIONS TO ENSURE THE SAFETY OF ALL PEOPLE LOCATED ON THE WORK SITE, INCLUDING CONTRACTOR'S/INSTALLER'S PERSONNEL (OR THAT OF ITS SUB-CONTRACTOR(S)) PERFORMING THE WORK.

RELEASE INFORMATION		
REV.	DATE	DESCRIPTION
A	01-16-2017	ISSUED FOR REVIEW

ISSUE PURPOSE: ISSUED FOR REVIEW
SPECIFICATION: N/A
PROJECT NO.: 13139-045

I HEREBY CERTIFY THAT THIS ENGINEERING DOCUMENT WAS PREPARED BY ME OR UNDER MY DIRECT PERSONAL SUPERVISION AND THAT I AM A DULY LICENSED PROFESSIONAL ENGINEER UNDER THE LAWS OF THE STATE OF NEW YORK.

MY LICENSE RENEWAL DATE IS:

CAD FILE NAME: 13139-045-CS-2012
PREPARED BY: K. PARIKH
REVIEWED BY: M. RANKIN
APPROVED BY:
ANY MODIFICATION OR ADDITION TO THIS DRAWING BY AN ORGANIZATION OTHER THAN SARGENT & LUNDY, IS NOT THE RESPONSIBILITY OF SARGENT & LUNDY.

Sargent & Lundy

SARGENT & LUNDY LLC
55 EAST MONROE STREET
CHICAGO, ILLINOIS 60603-5780

NEXTERA
ENERGY
RESOURCES

PROJECT

EIGHT POINT WIND FARM, LLC
COLLECTION SYSTEM
NEXTERA ENERGY
RESOURCES, LLC
STEBEN COUNTY, NY

DRAWING TITLE

34.5KV U/G COLLECTION SYSTEM
UNDERGROUND WETLAND
CROSSING DETAIL

DRAWING NUMBER		REVISION
13139-045-CS-2012		A
SHEET	1 OF 1	



249 Western Avenue
Augusta, ME 04330

PROJECT NO: 246409

REV	DESCRIPTION	DATE	DES	CHK	APP
B	ISSUED FOR CLIENT REVIEW	3/2/18	TRC	PMM	AMW
A	PRE-FINAL CLIENT REVIEW	08/04/17	TRC	PMM	AMW



UNDER NEW YORK STATE EDUCATION LAW ARTICLE 145 (ENGINEERING), SECTION 7209 (2), IT IS A VIOLATION OF THE LAW FOR ANY PERSON, UNLESS ACTING UNDER THE DIRECTION OF A LICENSED PROFESSIONAL ENGINEER, TO ALTER THIS DOCUMENT.

PMM
DESIGNED
PMM
DRAWN
AMW
CHECKED
AJW
APPROVED

34.5KV U/G COLLECTION SYSTEM
UNDERGROUND WETLAND CROSSING DETAIL
EIGHT POINT WIND ENERGY CENTER
EIGHT POINT WIND, LLC
GREENWOOD / WEST UNION
NEW YORK

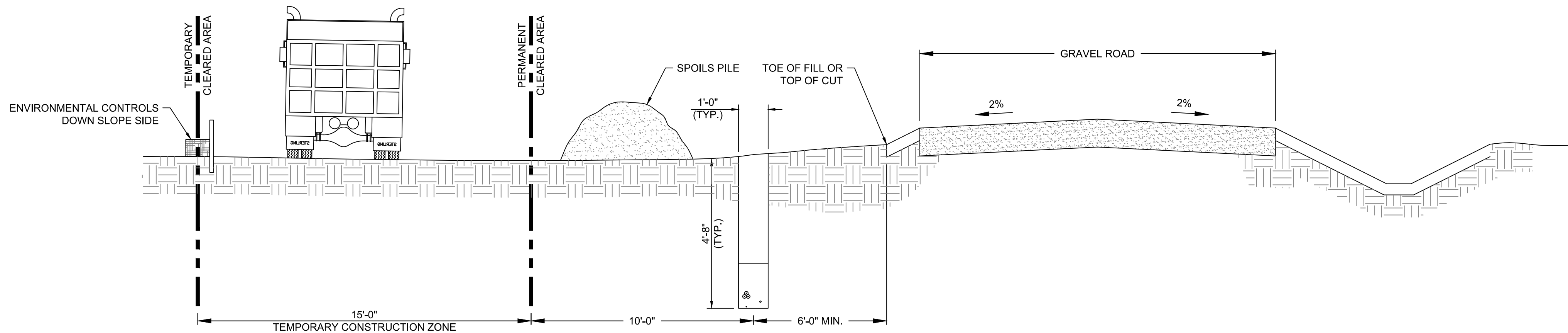
REVIEW 1
REVIEW 2
03/17
DATE
AS NOTED
SCALE



D-13

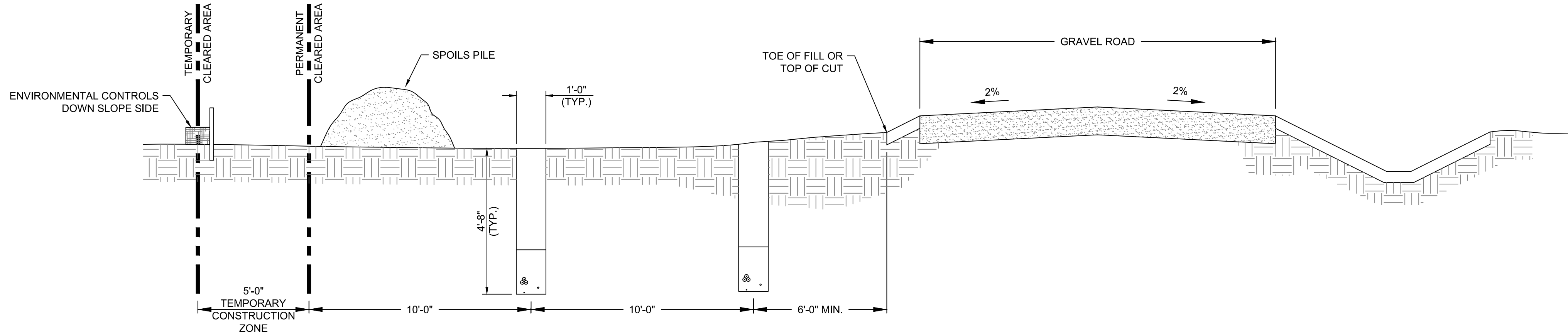
REV.
B

PRELIMINARY NOT FOR CONSTRUCTION

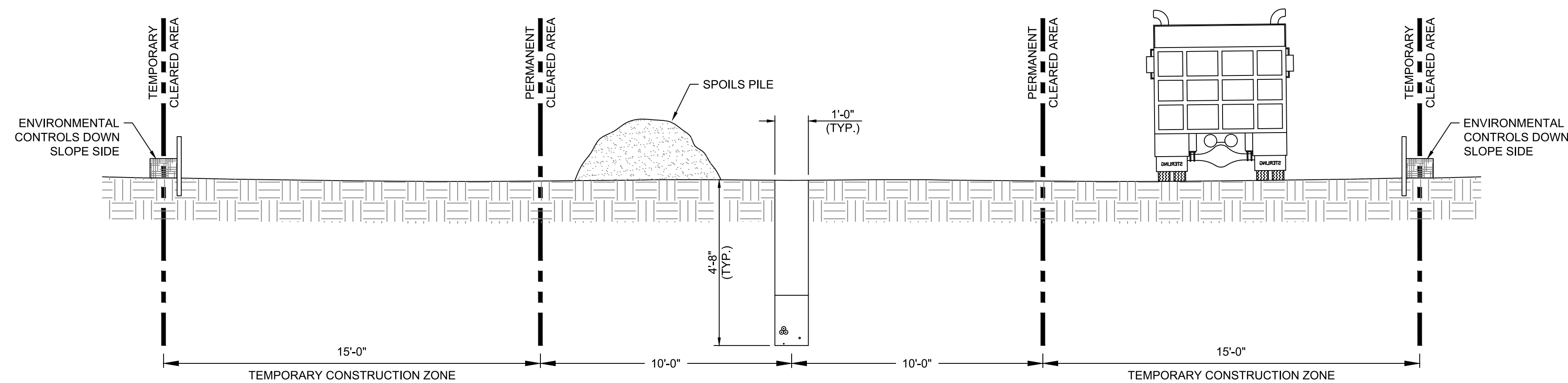


SINGLE CIRCUIT (ALONG ROADWAY)
SCALE: N.T.S.

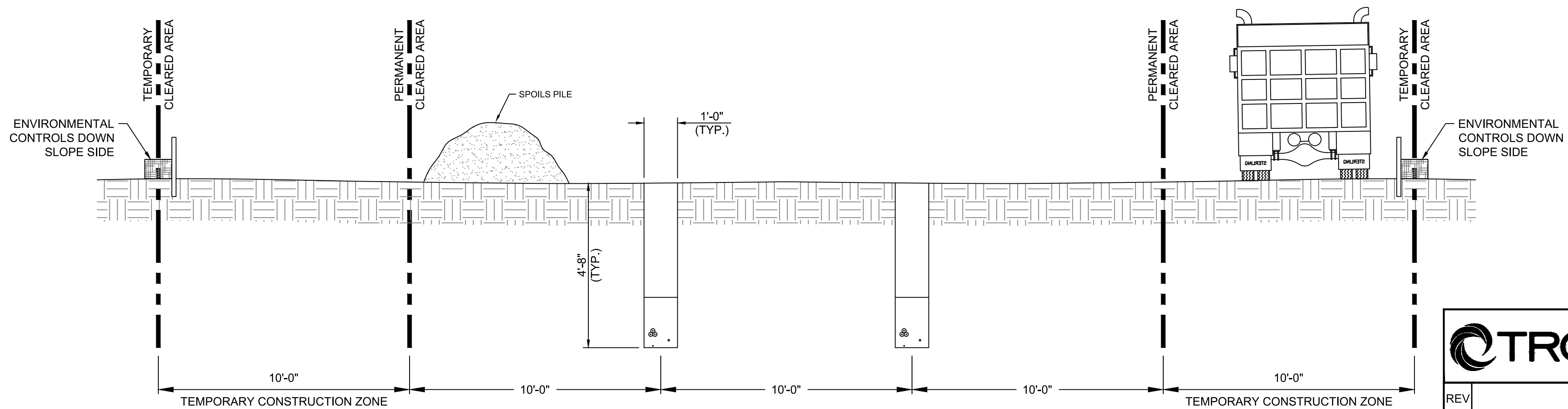
WHERE PERMITTED BY ROAD USE AGREEMENT, PUBLIC ROADS MAY BE USED FOR CONSTRUCTION ACCESS AND OPERATIONS. USE OF ROADWAYS SHALL BE IN ACCORDANCE WITH APPROVED TRAFFIC CONTROL PLANS. AT LEAST ONE LANE SHALL BE MAINTAINED FOR SAFE PUBLIC TRANSIT THROUGH THE CONSTRUCTION ZONE.



DOUBLE CIRCUIT (ALONG ROADWAY)
SCALE: N.T.S.



SINGLE CIRCUIT (OPEN GROUND)
SCALE: N.T.S.



DOUBLE CIRCUIT (OPEN GROUND)
SCALE: N.T.S.

UNDER NEW YORK STATE EDUCATION LAW ARTICLE 145 (ENGINEERING), SECTION 7209 (2), IT IS A VIOLATION OF THE LAW FOR ANY PERSON, UNLESS ACTING UNDER THE DIRECTION OF A LICENSED PROFESSIONAL ENGINEER, TO ALTER THIS DOCUMENT.

PRELIMINARY NOT FOR CONSTRUCTION



249 Western Avenue
Augusta, ME 04330

PROJECT NO: 246409

REV	DESCRIPTION	DATE	DES	CHK	APP
C	ISSUED FOR CLIENT REVIEW	3/2/18	TRC	PMM	AMW
B	PRE-FINAL CLIENT REVIEW	08/04/17	TRC	PMM	AMW
A	ISSUED FOR CLIENT REVIEW	04/14/17	TRC	PMM	AJW

PMM
DESIGNED
MJP
DRAWN
AMW
CHECKED
AJW
APPROVED

COLLECTOR DETAILS

EIGHT POINT WIND ENERGY CENTER
EIGHT POINT WIND, LLC
GREENWOOD / WEST UNION

NEW YORK

REVIEW 1
REVIEW 2

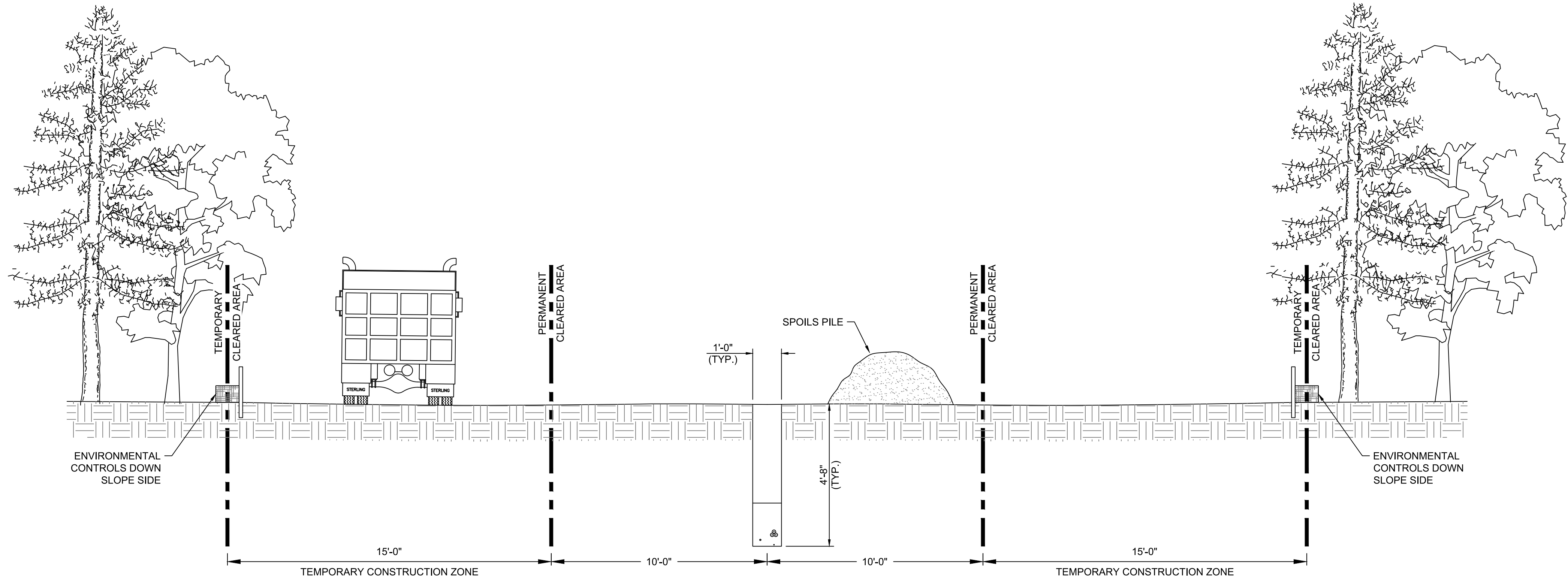
03/17
DATE
AS NOTED
SCALE



D-15

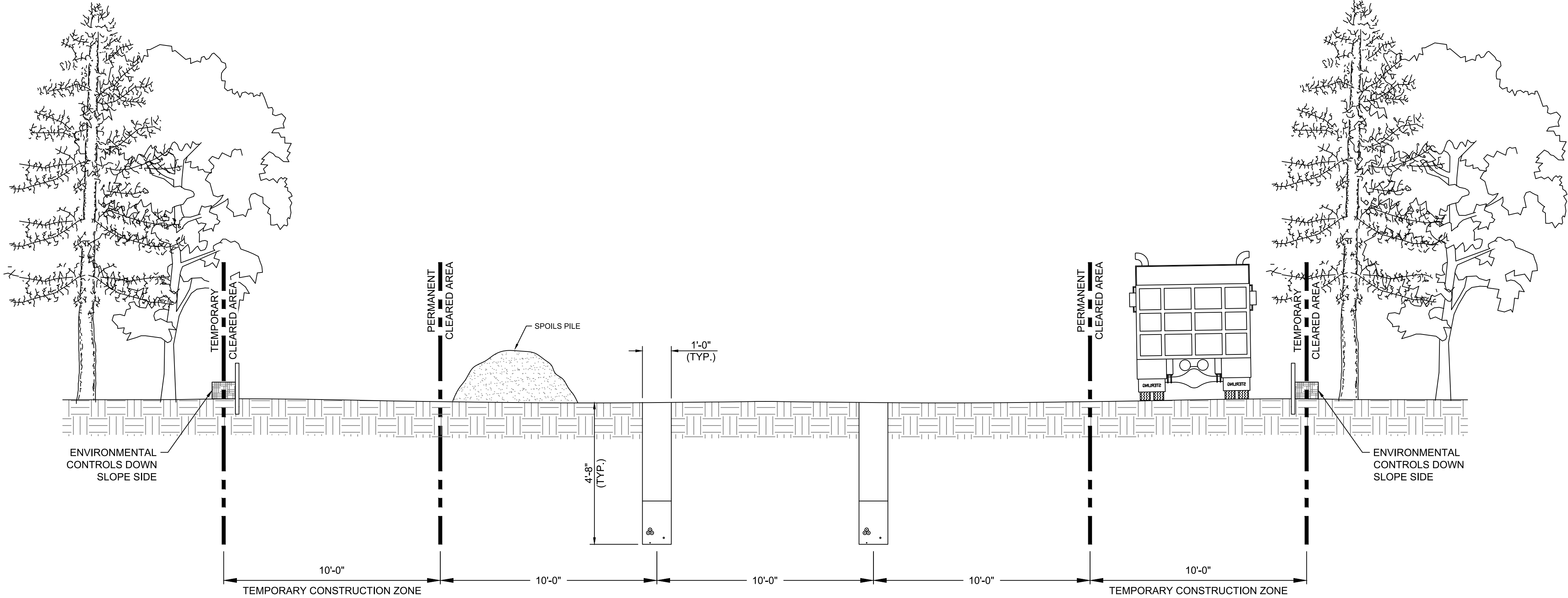
REV.
C

246409-DETAILS COLLECTOR.dwg 2017.09.22



SINGLE CIRCUIT (FORESTED)

SCALE: N.T.S.



DOUBLE CIRCUIT (FORESTED)

SCALE: N.T.S.

PRELIMINARY NOT FOR CONSTRUCTION

UNDER NEW YORK STATE EDUCATION LAW ARTICLE 145 (ENGINEERING), SECTION 7209 (2), IT IS A VIOLATION OF THE LAW FOR ANY PERSON, UNLESS ACTING UNDER THE DIRECTION OF A LICENSED PROFESSIONAL ENGINEER, TO ALTER THIS DOCUMENT.



249 Western Avenue
Augusta, ME 04330

PROJECT NO: 246409

REV	DESCRIPTION	DATE	DES	CHK	APP
C	ISSUED FOR CLIENT REVIEW	3/2/18	TRC	PMM	AMW
B	PRE-FINAL CLIENT REVIEW	08/4/17	TRC	PMM	AMW
A	ISSUED FOR CLIENT REVIEW	04/14/17	TRC	PMM	AJW

PMM
DESIGNED
MJP
DRAWN
AMW
CHECKED
AJW
APPROVED

COLLECTOR DETAILS

EIGHT POINT WIND ENERGY CENTER
EIGHT POINT WIND, LLC
GREENWOOD / WEST UNION
NEW YORK

REVIEW 1
REVIEW 2

03/17
DATE
AS NOTED
SCALE

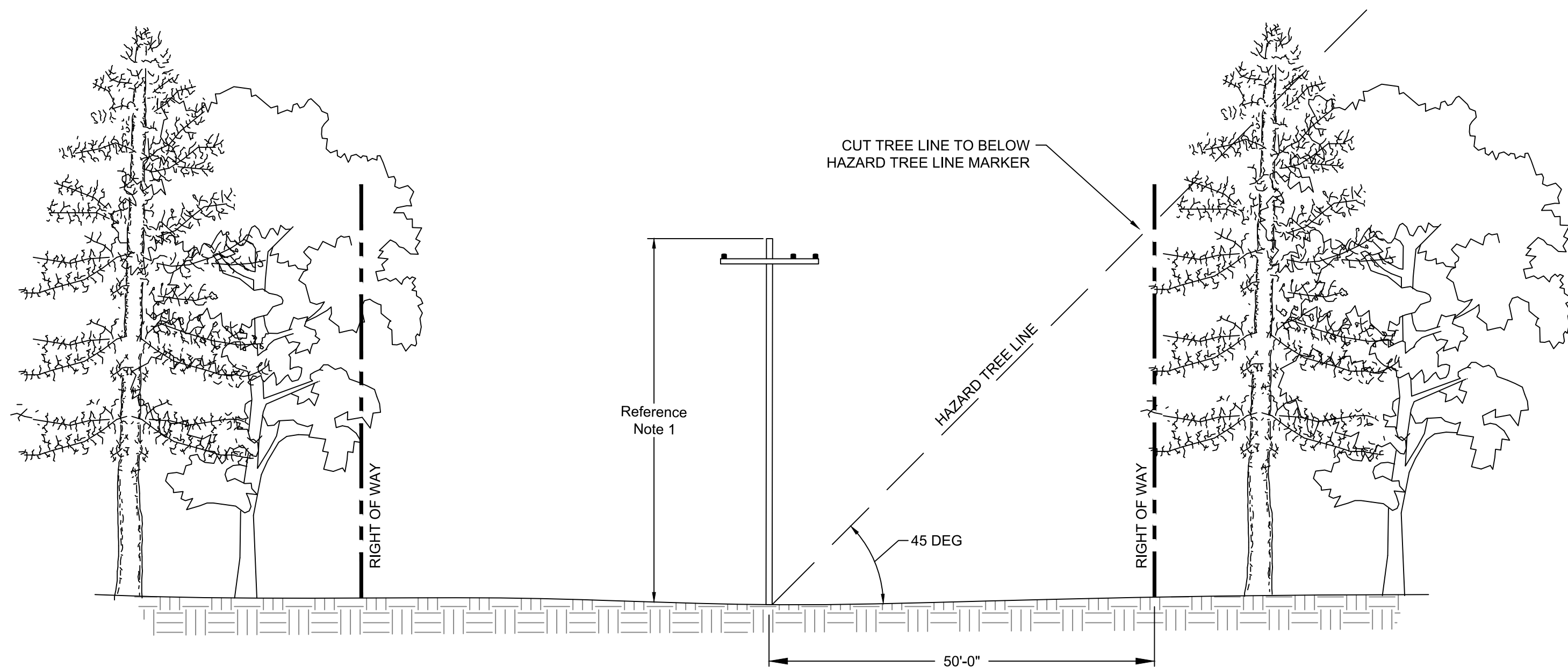


D-16

REV.
C



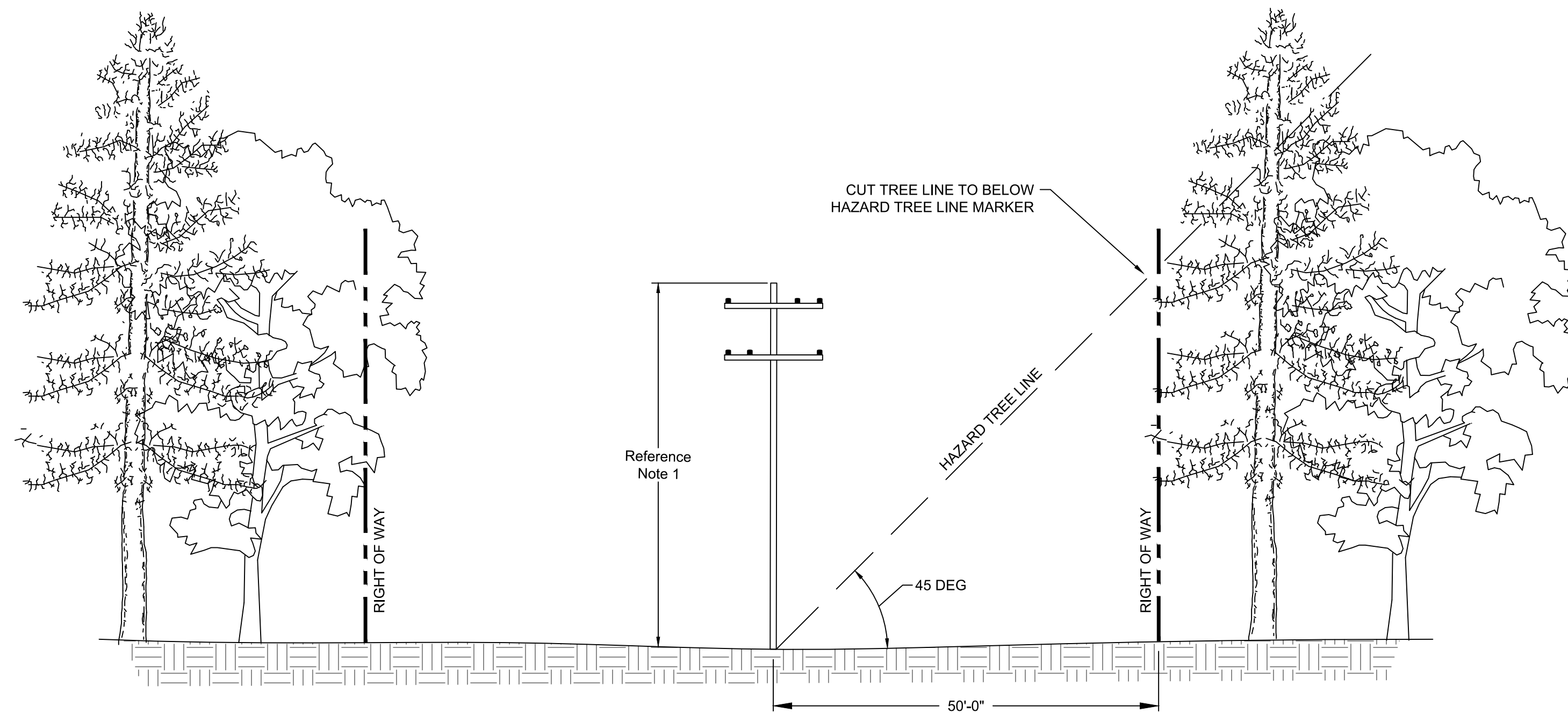
246409-DETAILS COLLECTOR.dwg 2017.09.22



SINGLE CIRCUIT (OVERHEAD)
SCALE: N.T.S.

NOTES:



1. STRUCTURE DRAWN AT 50FT. STRUCTURE HEIGHT VARIES FROM 50 TO 70FT
2. COLLECTOR SYSTEM RIGHT-OF-WAY IS 100 FT WIDE. VEGETATIVE CLEARING IS LIMITED TO 50 FT WIDE UNLESS SPECIFIC SITE CONDITIONS REQUIRE MORE EXTENSIVE CLEARING



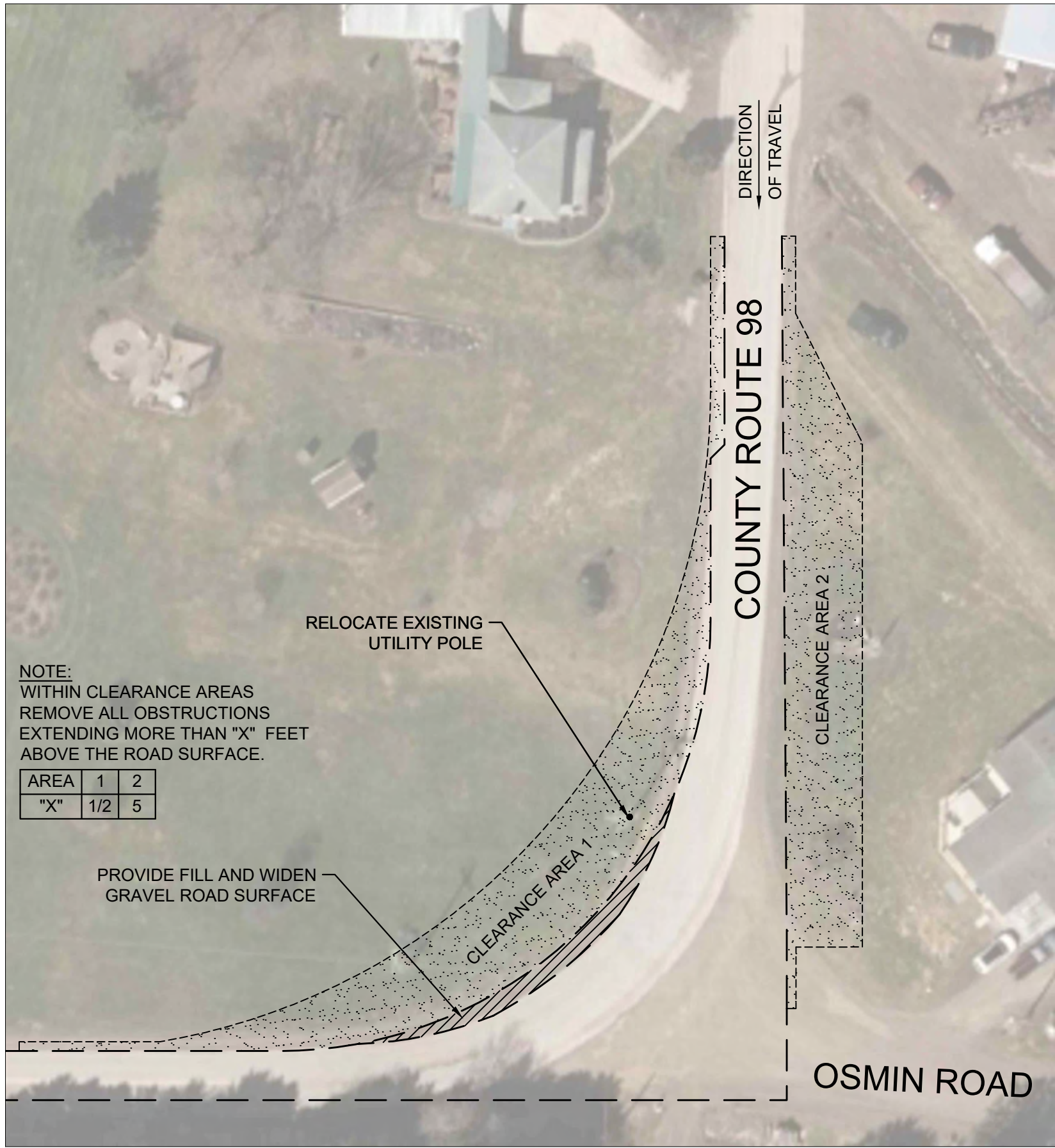
DOUBLE CIRCUIT (OVERHEAD)
SCALE: N.T.S.

PRELIMINARY NOT FOR CONSTRUCTION

UNDER NEW YORK STATE EDUCATION LAW ARTICLE 145 (ENGINEERING), SECTION 7209 (2), IT IS A VIOLATION OF THE LAW FOR ANY PERSON, UNLESS ACTING UNDER THE DIRECTION OF A LICENSED PROFESSIONAL ENGINEER, TO ALTER THIS DOCUMENT.

<div> 249 Western Avenue Augusta, ME 04330</div> <div>PROJECT NO: 246409</div>												<div>TRC DESIGNED</div> <div>MJP DRAWN</div> <div>AMW CHECKED</div> <div>AJW APPROVED</div>		COLLECTOR DETAILS							
												EIGHT POINT WIND ENERGY CENTER									
												EIGHT POINT WIND, LLC									
												GREENWOOD / WEST UNION		NEW YORK							
REV	DESCRIPTION					DATE	DES	CHK	APP												
C	ISSUED FOR CLIENT REVIEW					TRC	PMM	AMW													
B	PRE-FINAL CLIENT REVIEW					08/04/17	TRC	PMM	AMW												
A	ISSUED FOR CLIENT REVIEW					04/14/17	TRC	PMM	AJW												
												<div>REVIEW 1</div> <div>REVIEW 2</div>		<div>03/17 DATE</div> <div>AS NOTED SCALE</div>		<div></div>		D-17		REV. C	






SAMPLE POTENTIAL ROAD INTERSECTION IMPROVEMENT

SCALE: 1" = 40'

PRELIMINARY NOT FOR CONSTRUCTION

UNDER NEW YORK STATE EDUCATION LAW ARTICLE 145 (ENGINEERING), SECTION 7209 (2), IT IS A VIOLATION OF THE LAW FOR ANY PERSON, UNLESS ACTING UNDER THE DIRECTION OF A LICENSED PROFESSIONAL ENGINEER, TO ALTER THIS DOCUMENT.



249 Western Avenue
Augusta, ME 04330

PROJECT NO: 246409

REV	DESCRIPTION	DATE	DES	CHK	APP
B	CLIENT REVIEW	02/27/18	TRC	PMM	AMW
A	PRE-FINAL CLIENT REVIEW	08/04/17	FTR	PMM	AW

PMM
DESIGNED

FTR
DRAWN

AMW
CHECKED


AJW
APPROVED

REVIEW 1

REVIEW 2

03/17
DATE

AS NOTED
SCALE



TYPICAL INTERSECTION IMPROVEMENTS

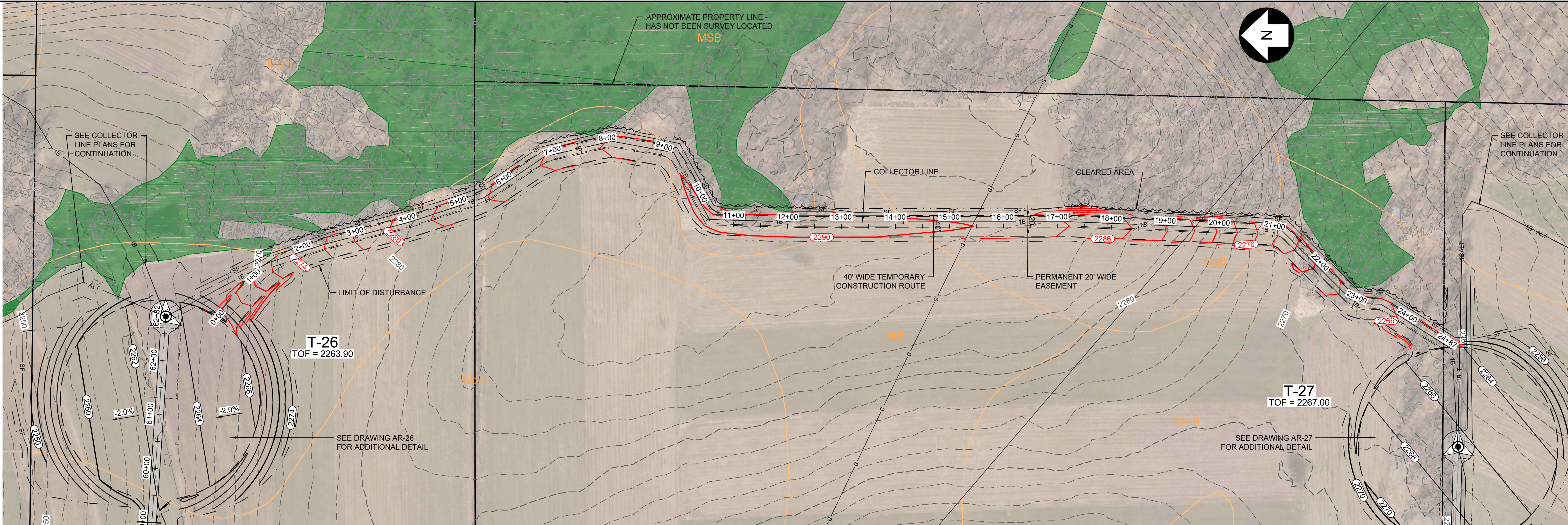
EIGHT POINT WIND ENERGY CENTER
EIGHT POINT WIND, LLC
GREENWOOD / WEST UNION

NEW YORK

D-18

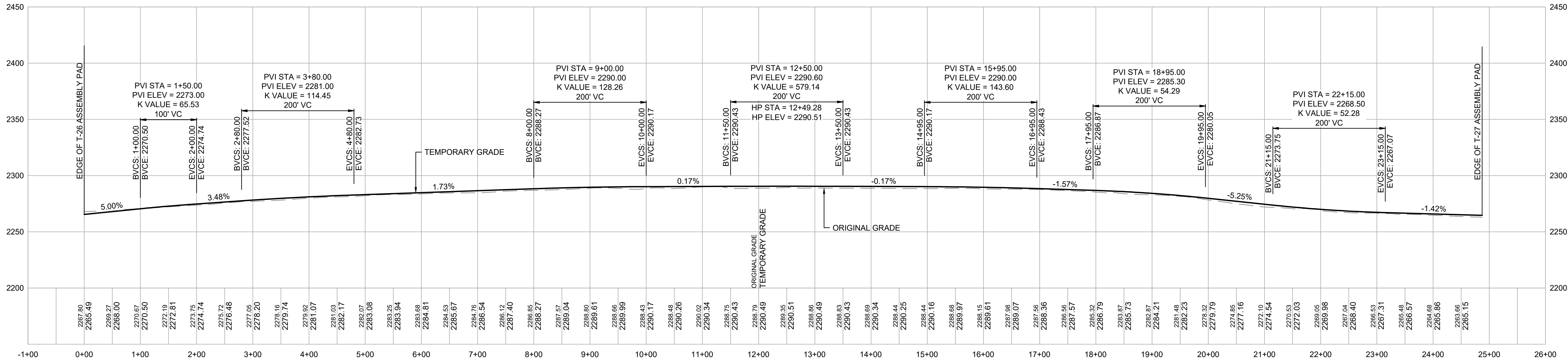
REV.
B





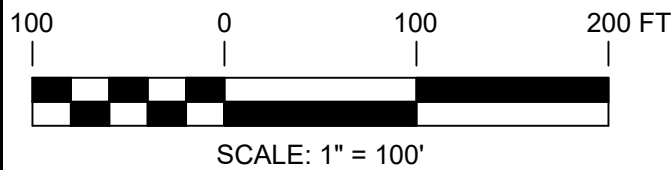
T-26 TO T-27 TEMPORARY CONSTRUCTION ROUTE PLAN

SCALE: H 1" = 100'
V 1" = 50'



T-26 TO T-27 TEMPORARY CONSTRUCTION ROUTE PROFILE

SCALE: H 1" = 100'
V 1" = 50'



PRELIMINARY NOT FOR CONSTRUCTION

UNDER NEW YORK STATE EDUCATION LAW ARTICLE 145 (ENGINEERING), SECTION 7209 (2), IT IS A VIOLATION OF THE LAW FOR ANY PERSON, UNLESS ACTING UNDER THE DIRECTION OF A LICENSED PROFESSIONAL ENGINEER, TO ALTER THIS DOCUMENT.



249 Western Avenue
Augusta, ME 04330

PROJECT NO: 246409

REV	DESCRIPTION	DATE	DES	CHK	APP
A	ISSUED FOR CLIENT REVIEW	03/02/18	DED	PMM	AMW

PMM
DESIGNED
DED
DRAWN
AMW
CHECKED
AJW
APPROVED

REVIEW 1
REVIEW 2

T-26 TO T-27 TEMPORARY CONSTRUCTION ROUTE
PLAN AND PROFILE
EIGHT POINT WIND ENERGY CENTER
EIGHT POINT WIND, LLC
GREENWOOD / WEST UNION
NEW YORK

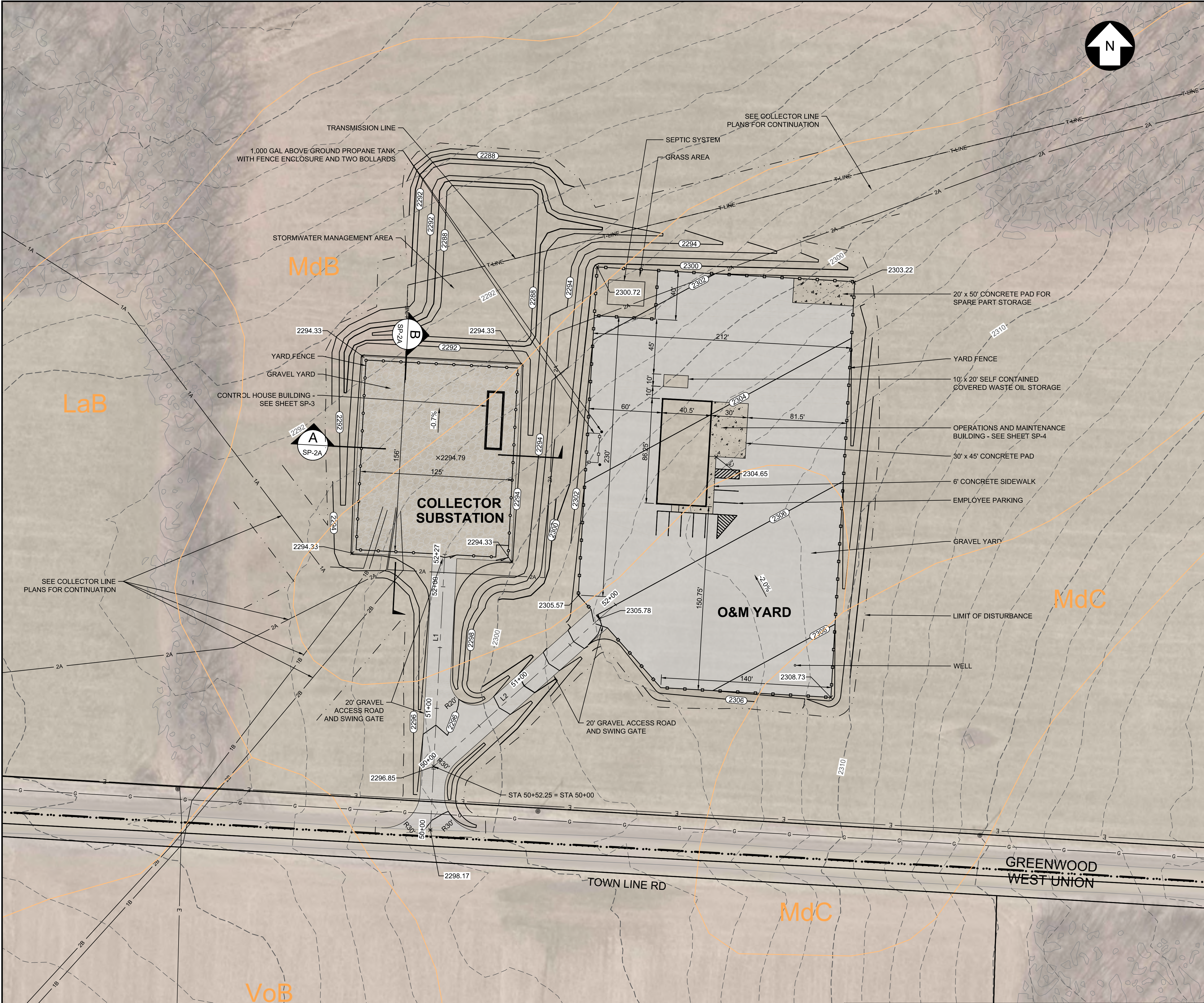
2/18
DATE
AS NOTED
SCALE



CR-1

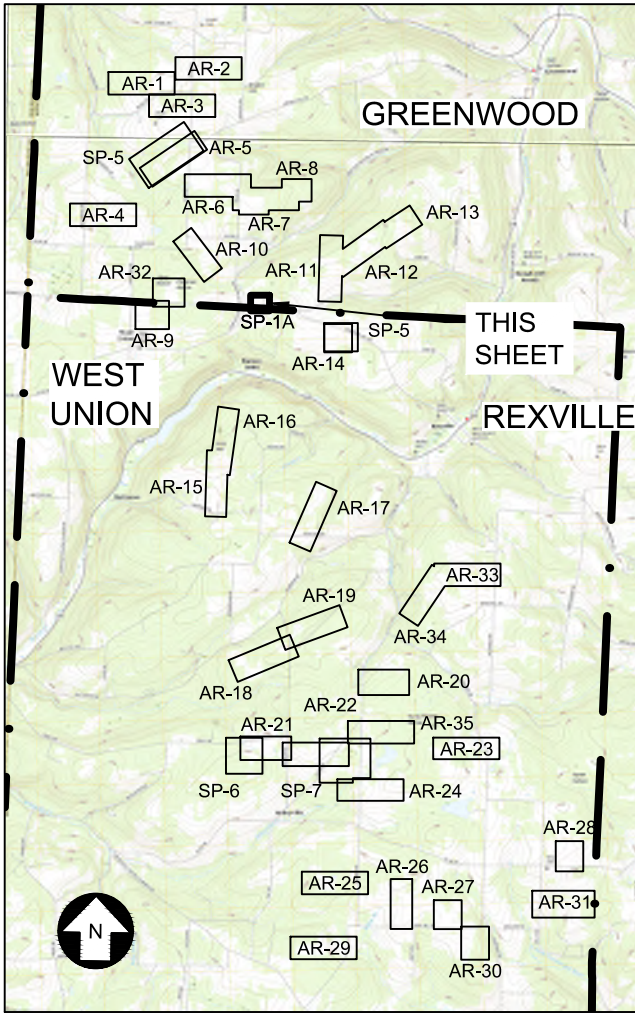
REV.
A





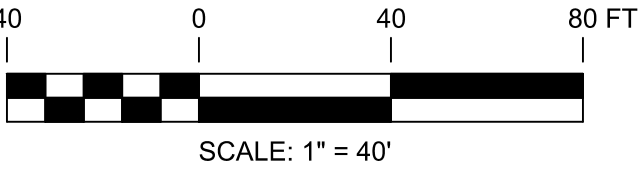
LINE TABLE				
LINE #	LENGTH	DIRECTION	START POINT (N.E)	END POINT (N.E)
L2	200.00	N48° 17' 17.86"E	(767481.12,516846.58)	(767614.20,516995.88)
L1	226.67	N03° 00' 00.00"E	(767428.94,516843.84)	(767655.31,516855.71)

SOILS LEGEND			
SYM	NAME	SLOPE	HSG
Ck	CHIPPEWA CHANNERY SILT LOAM		D
LaB	LACKAWANNA CHANNERY SILT LOAM	3-12%	C
MdB	MARDIN CHANNERY SILT LOAM	2-8%	D
MdC	MARDIN CHANNERY SILT LOAM	8-15%	D
MSB	MORRIS EXTREMELY STONY SOILS		D
OgB	OQUAGA CHANNERY SILT LOAM	3-12%	C
VoB	VOLUSIA CHANNERY SILT LOAM	3-8%	D



KEY MAP

246409-O&M BUILDING.dwg 2018.02.26



PRELIMINARY NOT FOR CONSTRUCTION

UNDER NEW YORK STATE EDUCATION LAW ARTICLE 145 (ENGINEERING), SECTION 7209 (2), IT IS A VIOLATION OF THE LAW FOR ANY PERSON, UNLESS ACTING UNDER THE DIRECTION OF A LICENSED PROFESSIONAL ENGINEER, TO ALTER THIS DOCUMENT.



249 Western Avenue
Augusta, ME 04330

PROJECT NO: 246409

REV	DESCRIPTION	DATE	DES	CHK	APP
B	ISSUED FOR CLIENT REVIEW	3/2/18	TRC	PMM	AMW
A	PRE-FINAL CLIENT REVIEW	08/04/17	DED	PMM	AW

TRC
DESIGNED
TRC
DRAWN
AMW
CHECKED
AJW
APPROVED

COLLECTOR SUBSTATION AND O & M YARD LAYOUT
WITH STANDARD STORMWATER MANAGEMENT
EIGHT POINT WIND ENERGY CENTER
EIGHT POINT WIND, LLC
GREENWOOD / WEST UNION
NEW YORK

REVIEW 1
REVIEW 2

03/17
DATE
AS NOTED
SCALE



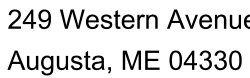
SP-1A

REV.
B






UNDER NEW YORK STATE EDUCATION LAW ARTICLE 145 (ENGINEERING), SECTION 7209 (2), IT IS A VIOLATION OF THE LAW FOR ANY PERSON, UNLESS ACTING UNDER THE DIRECTION OF A LICENSED PROFESSIONAL ENGINEER, TO ALTER THIS DOCUMENT.



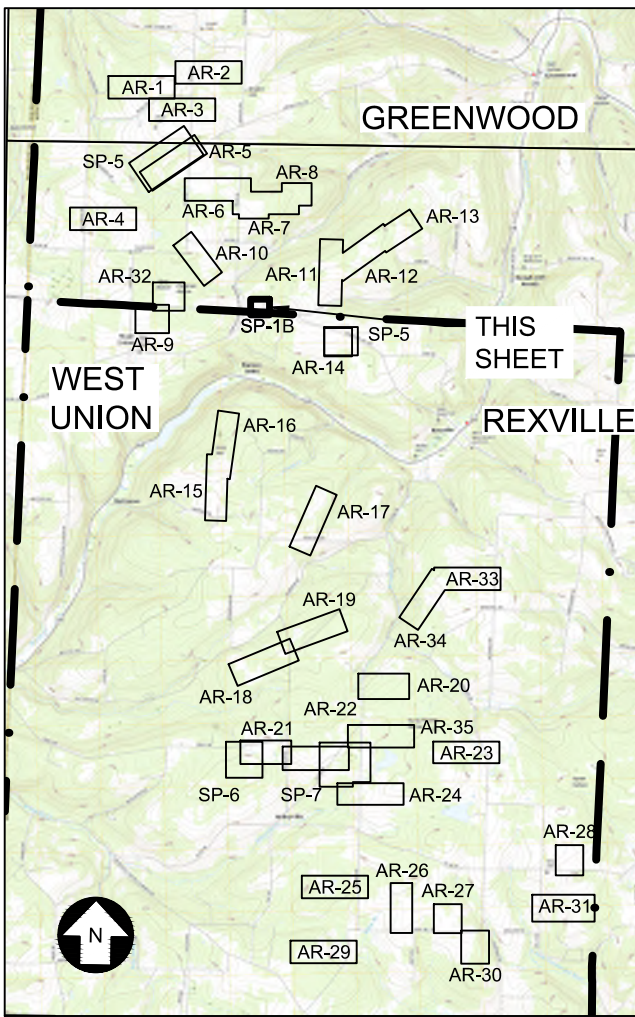
PROJECT NO: 246409

REV	DESCRIPTION	DATE	DES	CHK	APP
B	ISSUED FOR CLIENT REVIEW	3/2/18	TRC	PMM	AMW
A	PRE-FINAL CLIENT REVIEW	08/04/17	DED	PMM	AW

TRC DESIGNED	COLLECTOR SUBSTATION AND O & M YARD LAYOUT				REV. B
TRC DRAWN	WITH ALTERNATE STORMWATER MANAGEMENT				
AMW CHECKED	EIGHT POINT WIND ENERGY CENTER				
AJW APPROVED	EIGHT POINT WIND, LLC				
	GREENWOOD / WEST UNION			NEW YORK	
REVIEW 1	03/17 DATE AS NOTED SCALE	 TRC	SP-1B		
REVIEW 2					

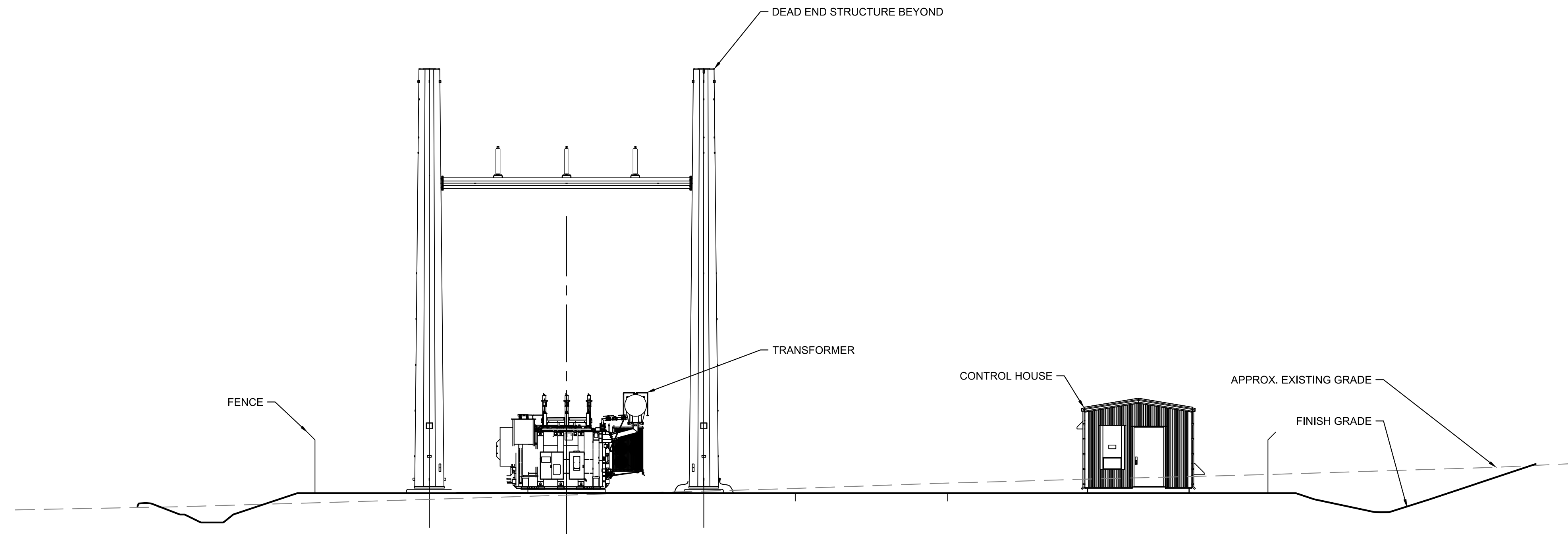
LINE TABLE				
LINE #	LENGTH	DIRECTION	START POINT (N,E)	END POINT (N,E)
L2	200.00	N48° 17' 17.86"E	(767481.12,516846.58)	(767614.20,516995.88)
L1	226.67	N03° 00' 00.00"E	(767428.94,516843.84)	(767655.31,516855.71)

SOILS LEGEND			
SYM	NAME	SLOPE	HSG
Ck	CHIPPEWA CHANNERY SILT LOAM		D
LaB	LACKAWANNA CHANNERY SILT LOAM	3-12%	C
MoB	MARDIN CHANNERY SILT LOAM	2-8%	D
McC	MARDIN CHANNERY SILT LOAM	8-15%	D
MSB	MORRIS EXTREMELY STONY SOILS		D
OqB	OQUAGA CHANNERY SILT LOAM	3-12%	C
VoB	VOLUSIA CHANNERY SILT LOAM	3-8%	D

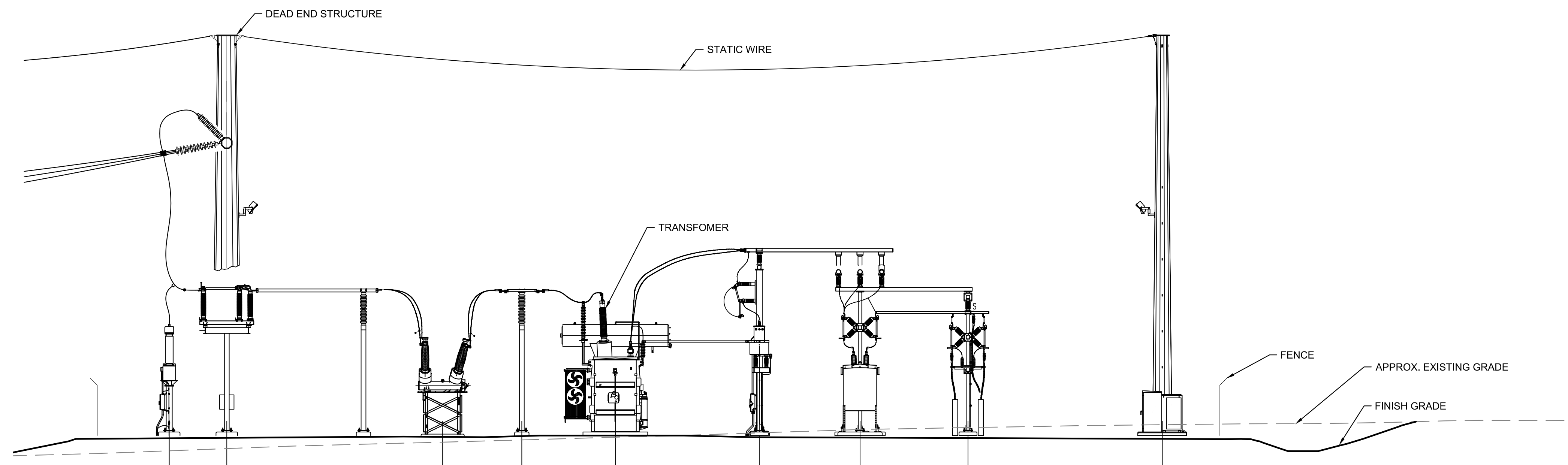


KEY MAP







A
SECTION A-A
SP-1
SCALE: 1" = 10'



B
SECTION B-B
SP-1
SCALE: 1" = 10'

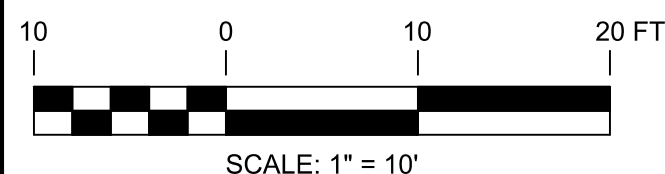
PRELIMINARY NOT FOR CONSTRUCTION

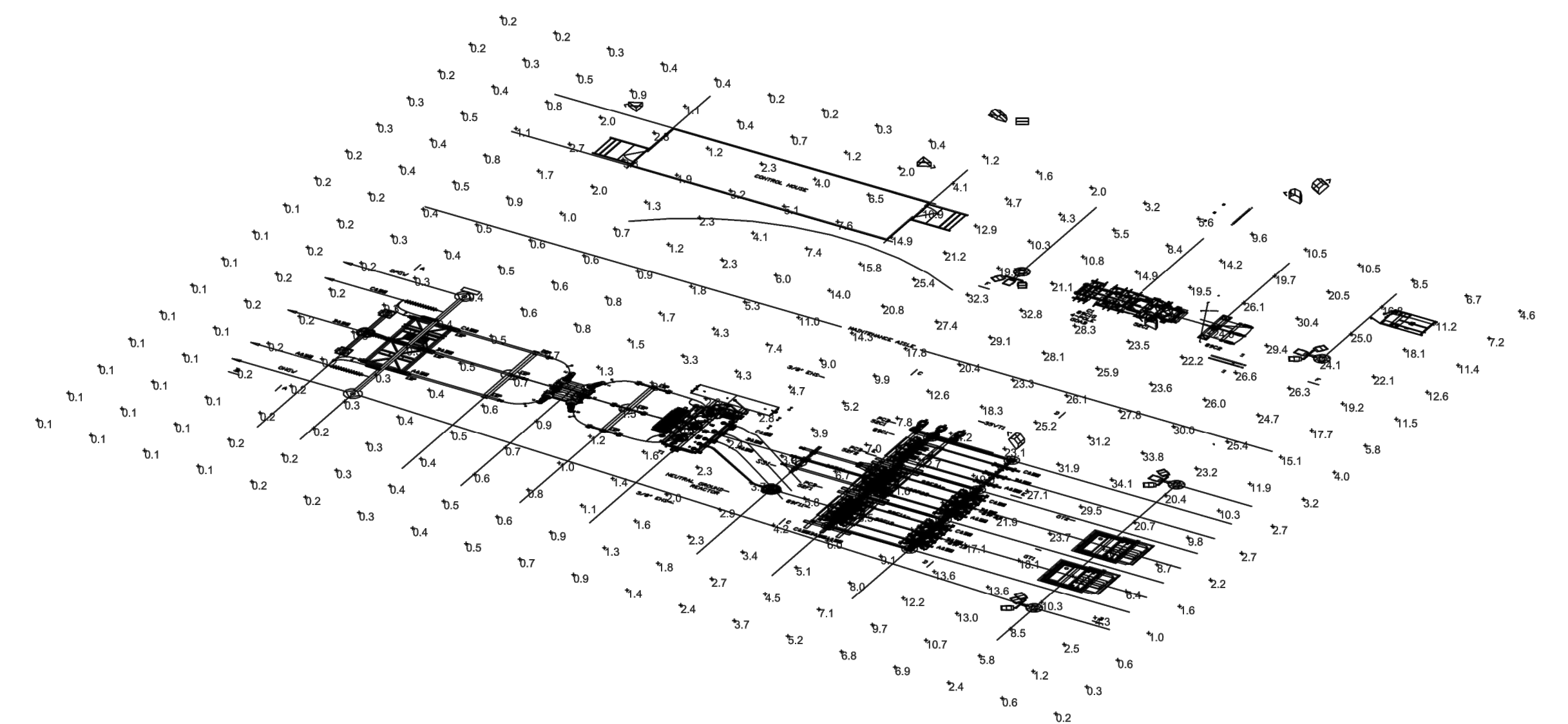
UNDER NEW YORK STATE EDUCATION LAW ARTICLE 145 (ENGINEERING), SECTION 7209 (2), IT IS A VIOLATION OF THE LAW FOR ANY PERSON, UNLESS ACTING UNDER THE DIRECTION OF A LICENSED PROFESSIONAL ENGINEER, TO ALTER THIS DOCUMENT.



<div><div><div>249 Western Avenue Augusta, ME 04330</div></div><div>PROJECT NO: 246409</div></div>						<div>DESIGNED</div> <div>DRAWN</div> <div>AMW CHECKED</div> <div>AJW APPROVED</div>		<div>COLLECTOR SUBSTATION</div> <div>YARD SECTIONS</div> <div>EIGHT POINT WIND ENERGY CENTER</div> <div>EIGHT POINT WIND, LLC</div> <div>GREENWOOD / WEST UNION</div> <div>NEW YORK</div>			
REV	DESCRIPTION	DATE	DES	CHK	APP	REVIEW 1		03/17 DATE		SP-2A	REV. B
						REVIEW 2		AS NOTED SCALE			
B	ISSUED FOR CLIENT REVIEW	3/2/18	TRC	PMM	AMW						
A	PRE-FINAL CLIENT REVIEW	08/04/17	CMW	PMM	AMW						



246409-03-M BUILDING.dwg 2018.02.26





LUMINAIRE SCHEDULE									
Symbol	Label	Qty	Catalog Number	Description	Lamp	File	Lumens	LLF	Watts
	A	7	PF400H00XW0X	PREDATOR	400W CLEAR HPS	PF400H00X W0X ies	50000	1.00	444
	B	2	TWS 70S	GENERAL PURPOSE BUILDING MOUNTED LUMINAIRE, 70W HPS, W/ CLEAR LAMP.	ONE 70-WATT CLEAR E- 17 HIGH PRESSURE SODIUM, VERTICAL BASE-UP POSITION.	TWS_70S.ies	6300	1.00	94

A diagram illustrating vertical light aiming (up tilt). It shows a horizontal line representing the distance from the light source to the target, labeled "DISTANCE (FEET)". From the end of this line, a vertical line goes up to a horizontal line, and then a diagonal line goes up and to the right to a point. An arc indicates the angle between the horizontal line and the diagonal line, labeled "(DEGREES) DEFLECTION".

DESIGN OBJECTIVE:

1. 0.5 TO 1 FOOT CANDLE IN ROADWAYS AND PARKING AREAS.
2. 0.1 TO 0.2 FOOT CANDLE IN OPEN YARD (NO EQUIPMENT).
3. PHOTOMETRIC MESH POINTS ARE AT TEN (10) FEET INTERVALS AT GROUND LEVEL PLANE.

1. YARD DESIGN USES SEVEN (7) 400W HPS FLOODLIGHTS MOUNTED AT 30' HEIGHT.
2. CONTROL BUILDING USES TWO (2) 70W HPS WALLPACKS ABOVE THE DOORS.

13139-044-E1-1000	SWITCHING DIAGRAM
13139-044-E1-0011	DRAWING LIST
13139-044-E1-0100	ULTIMATE ELECTRICAL PLAN

CONTRACTOR/INSTALLER SHALL TAKE ALL APPROPRIATE PRECAUTIONS TO ENSURE THE SAFETY OF ALL PEOPLE LOCATED ON THE WORK SITE; INCLUDING CONTRACTOR'S /INSTALLER'S PERSONNEL (OR THAT OF IT'S SUB-CONTRACTOR(S)) PERFORMING THE WORK.

Sargent & Lundy
55 EAST MONROE ST., CHICAGO, ILL.



13139-044-E1-0165

DESIGNED
DRAWN
AMW
CHECKED
AJW
APPROVED

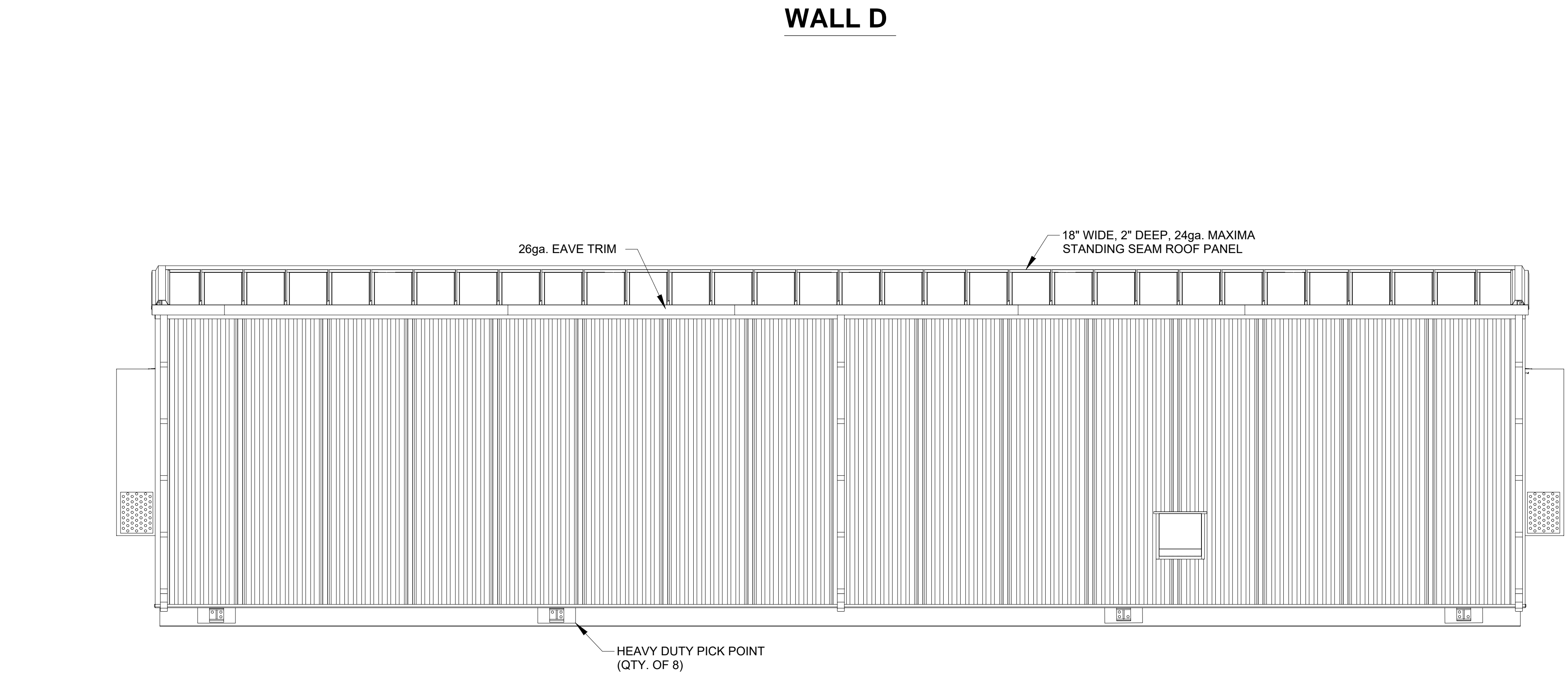
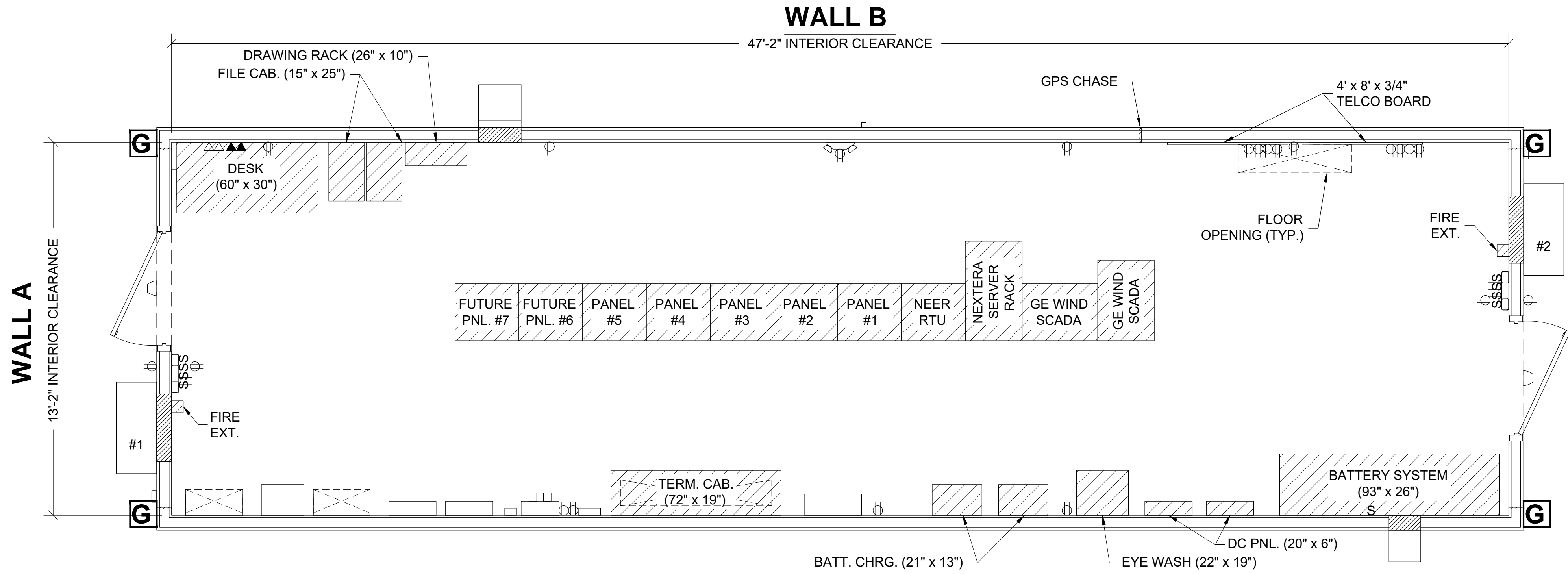
EIGHT POINT WIND ENERGY CENTER
EIGHT POINT WIND, LLC
GREENWOOD / WEST UNION

REVIEW 1	03/17 DATE
REVIEW 2	AS NOTED SCALE

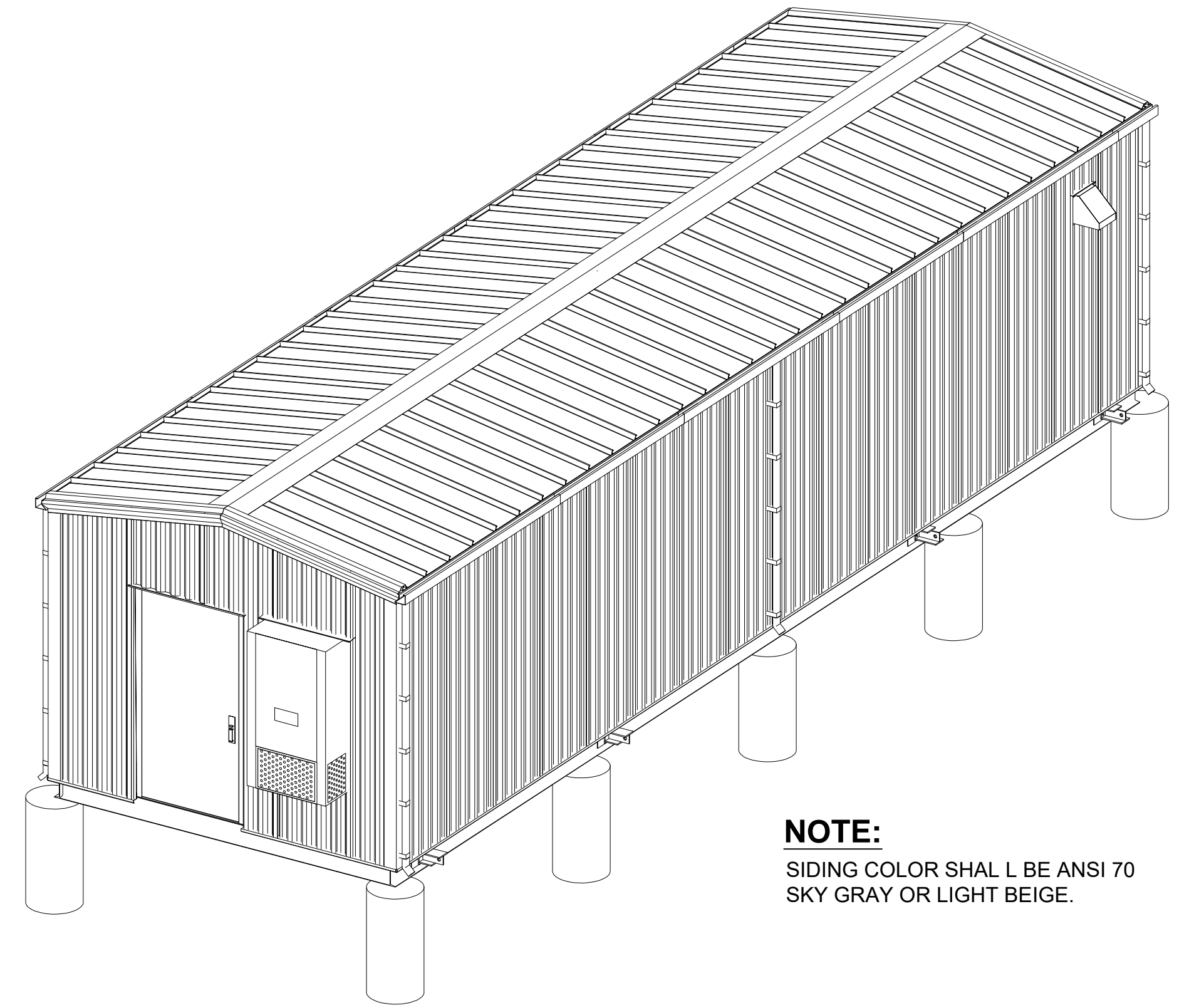


SP-2B

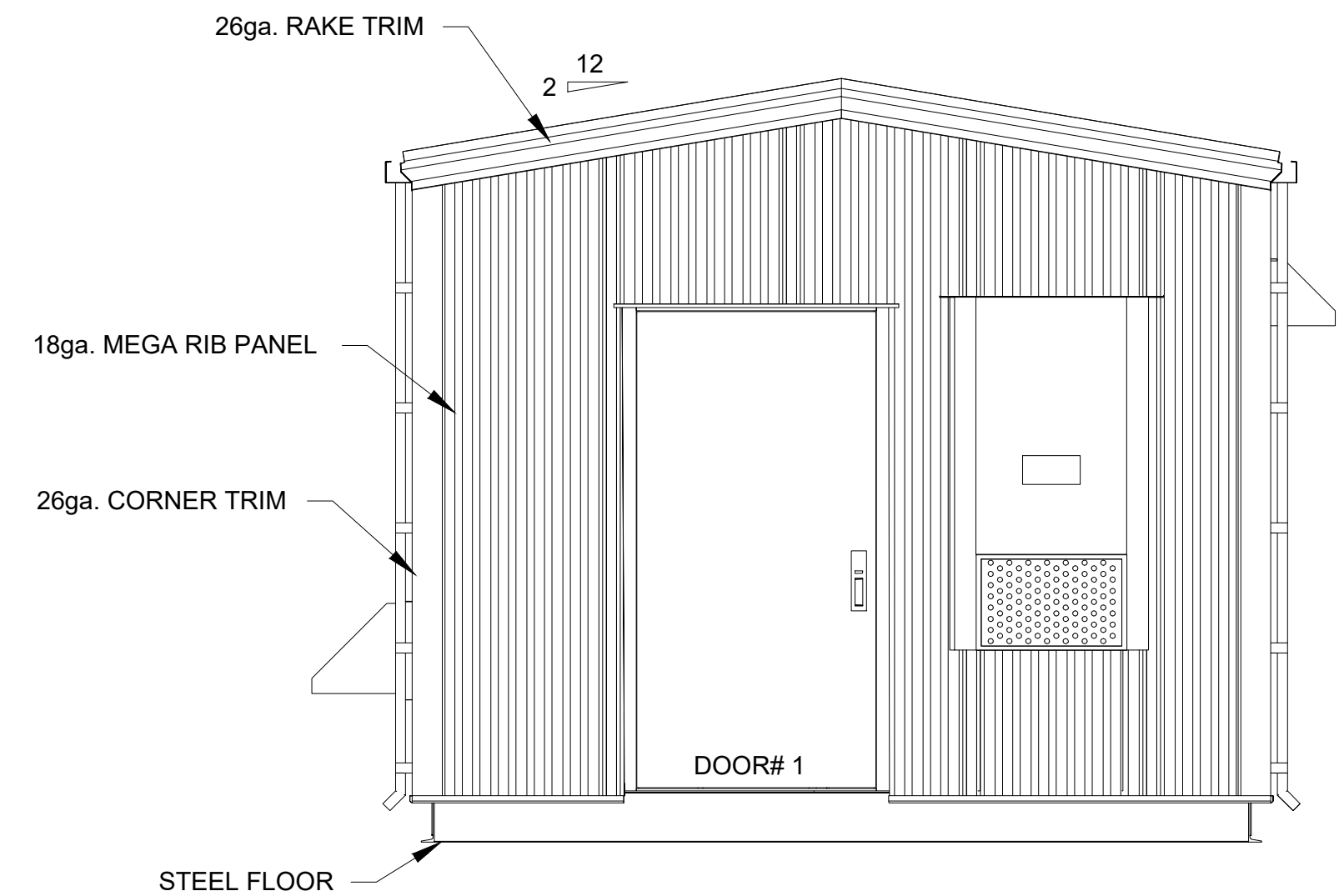
REV.
B



WALL C





NOTE:
SIDING COLOR SHALL BE ANSI 70 SKY GRAY OR LIGHT BEIGE.

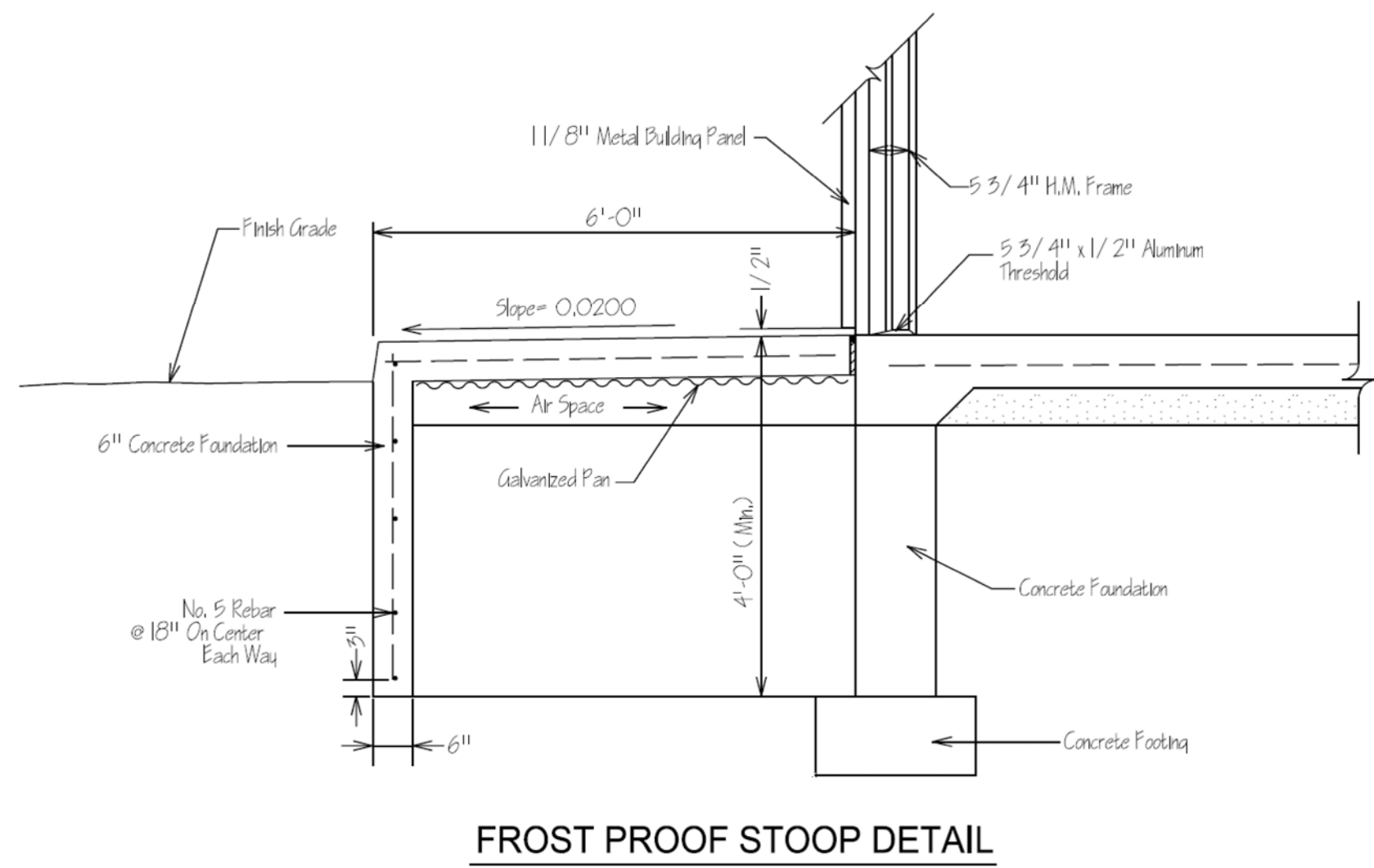
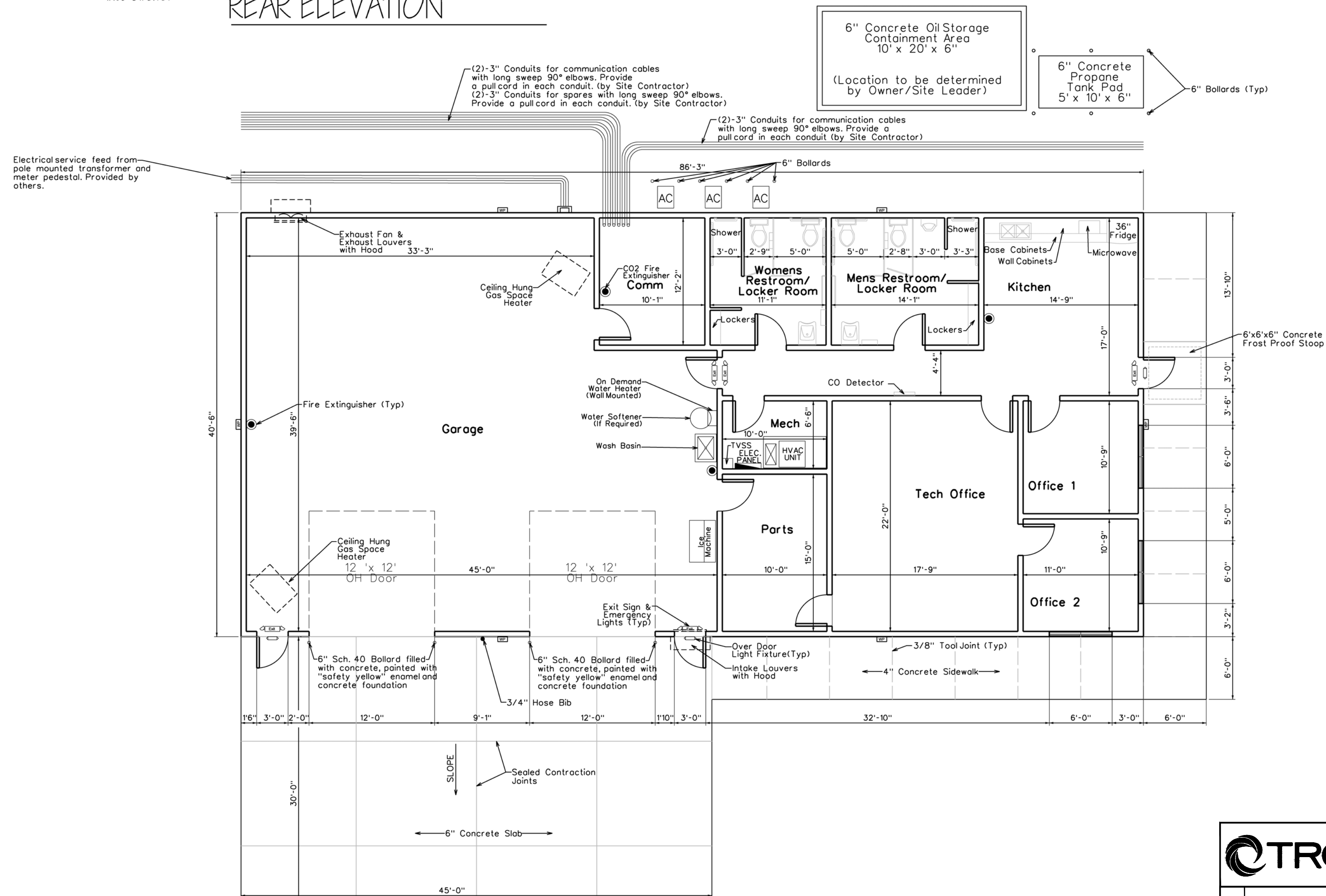
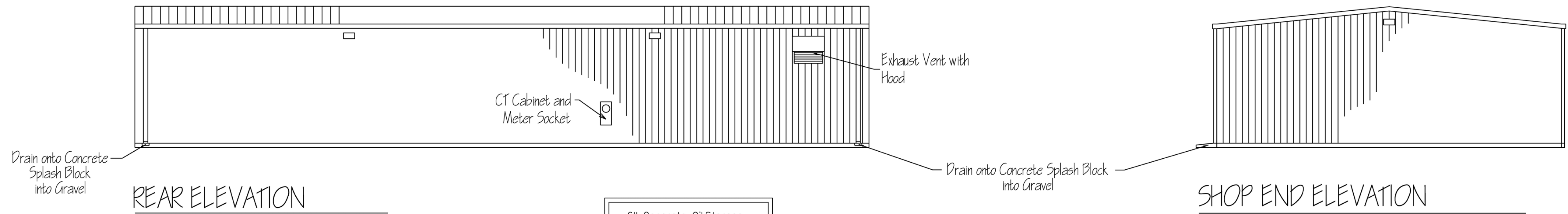
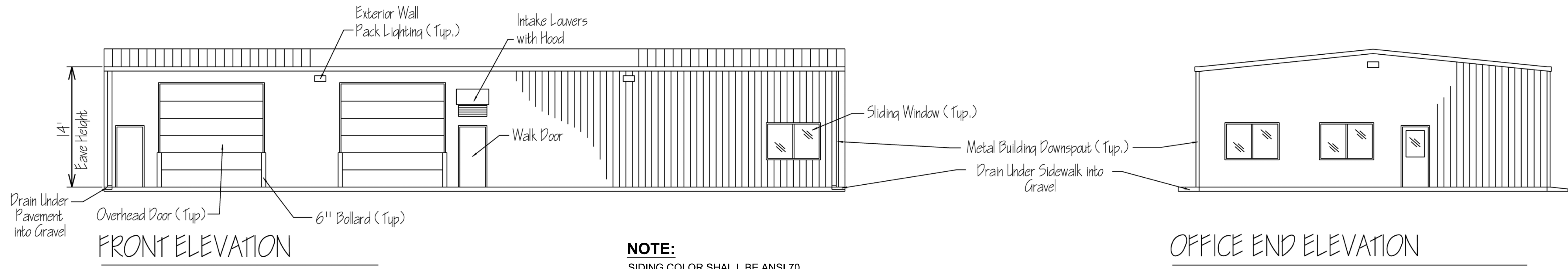


PRELIMINARY NOT FOR CONSTRUCTION

UNDER NEW YORK STATE EDUCATION LAW ARTICLE 145 (ENGINEERING), SECTION 7209 (2), IT IS A VIOLATION OF THE LAW FOR ANY PERSON, UNLESS ACTING UNDER THE DIRECTION OF A LICENSED PROFESSIONAL ENGINEER, TO ALTER THIS DOCUMENT.



 249 Western Avenue Augusta, ME 04330						PROJECT NO: 246409						DESIGNED			CONTROL HOUSE		
REV						DESCRIPTION						DRAWN			BUILDING PLAN		
						DATE						AMW			EIGHT POINT WIND ENERGY CENTER		
						DES						CHECKED			EIGHT POINT WIND, LLC		
						CHK						AJW			GREENWOOD / WEST UNION		
						APP						APPROVED			NEW YORK		
B						ISSUED FOR CLIENT REVIEW						REVIEW 1			3/17		
A						PRE-FINAL CLIENT REVIEW						REVIEW 2			DATE		
						08/04/17									AS NOTED		
															SCALE		
																	
															SP-3		
															REV.		
															B		

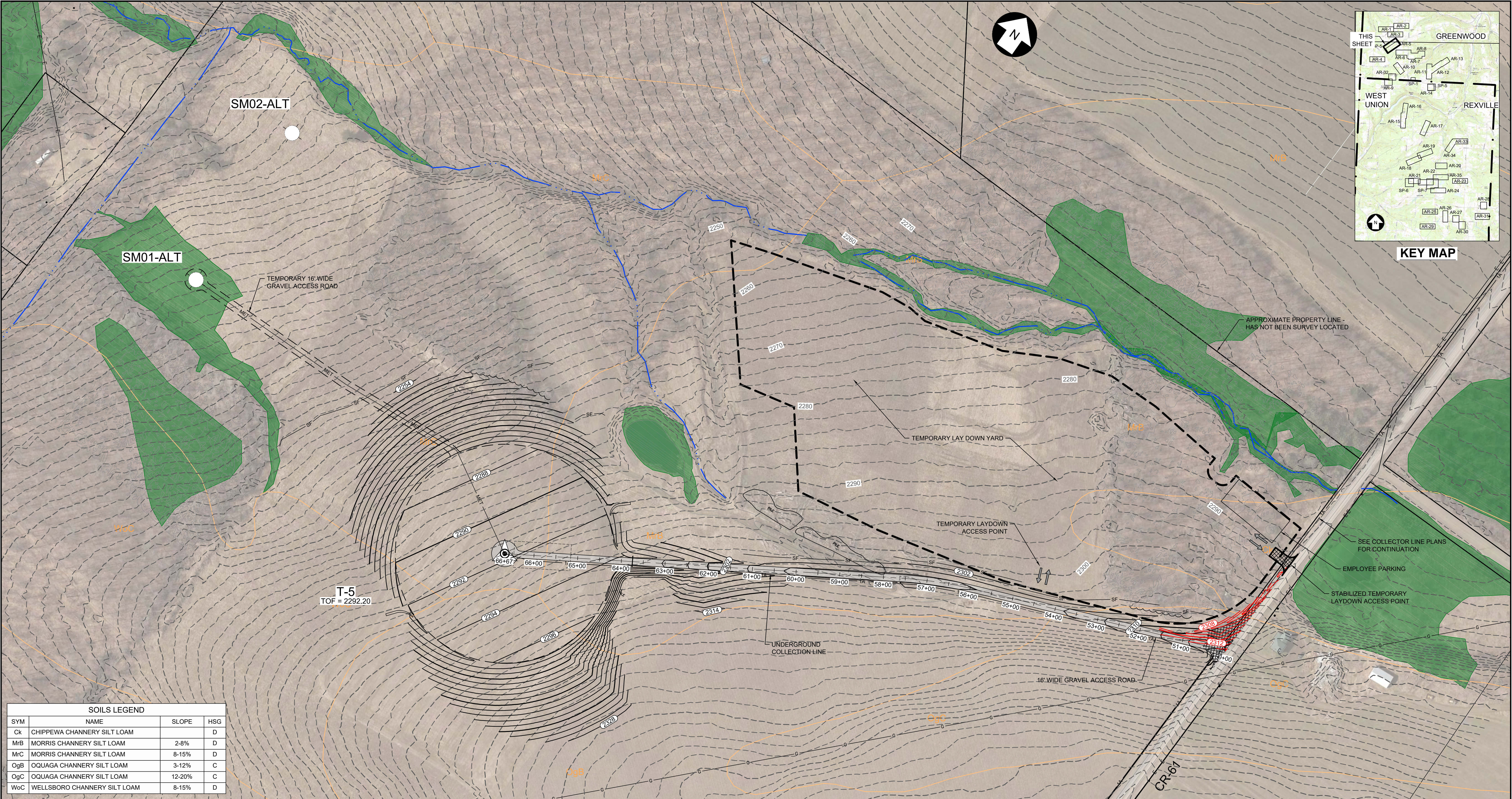




PRELIMINARY NOT FOR CONSTRUCTION

UNDER NEW YORK STATE EDUCATION LAW ARTICLE 145 (ENGINEERING), SECTION 7209 (2), IT IS A VIOLATION OF THE LAW FOR ANY PERSON, UNLESS ACTING UNDER THE DIRECTION OF A LICENSED PROFESSIONAL ENGINEER, TO ALTER THIS DOCUMENT.

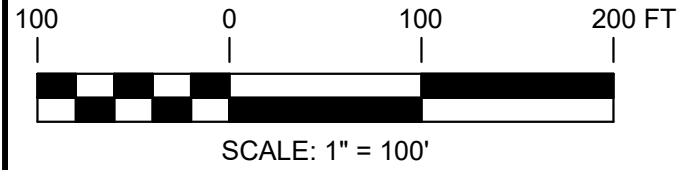
 <div>249 Western Avenue Augusta, ME 04330</div>						PROJECT NO: 246409			DESIGNED			O & M BUILDING PLAN		
REV						DESCRIPTION			DRAWN			EIGHT POINT WIND ENERGY CENTER		
						DATE			AMW			EIGHT POINT WIND, LLC		
						DES			CHECKED			GREENWOOD / WEST UNION		
						CHK			APPROVED			NEW YORK		
						APP			REVIEW 1			DATE		
C						ISSUED FOR CLIENT REVIEW			03/17					
B						PRE-FINAL CLIENT REVIEW			08/04/17			SCALE		
A						ISSUED FOR CLIENT REVIEW			04/17			SP-4		
									REVIEW 2			REV. C		



SOILS LEGEND			
SYM	NAME	SLOPE	HSG
Ck	CHIPPEWA CHANNERY SILT LOAM		D
MrB	MORRIS CHANNERY SILT LOAM	2-8%	D
MrC	MORRIS CHANNERY SILT LOAM	8-15%	D
OgB	OQUAGA CHANNERY SILT LOAM	3-12%	C
OgC	OQUAGA CHANNERY SILT LOAM	12-20%	C
WoC	WELLSBORO CHANNERY SILT LOAM	8-15%	D



PLAN
SCALE: 1" = 100'

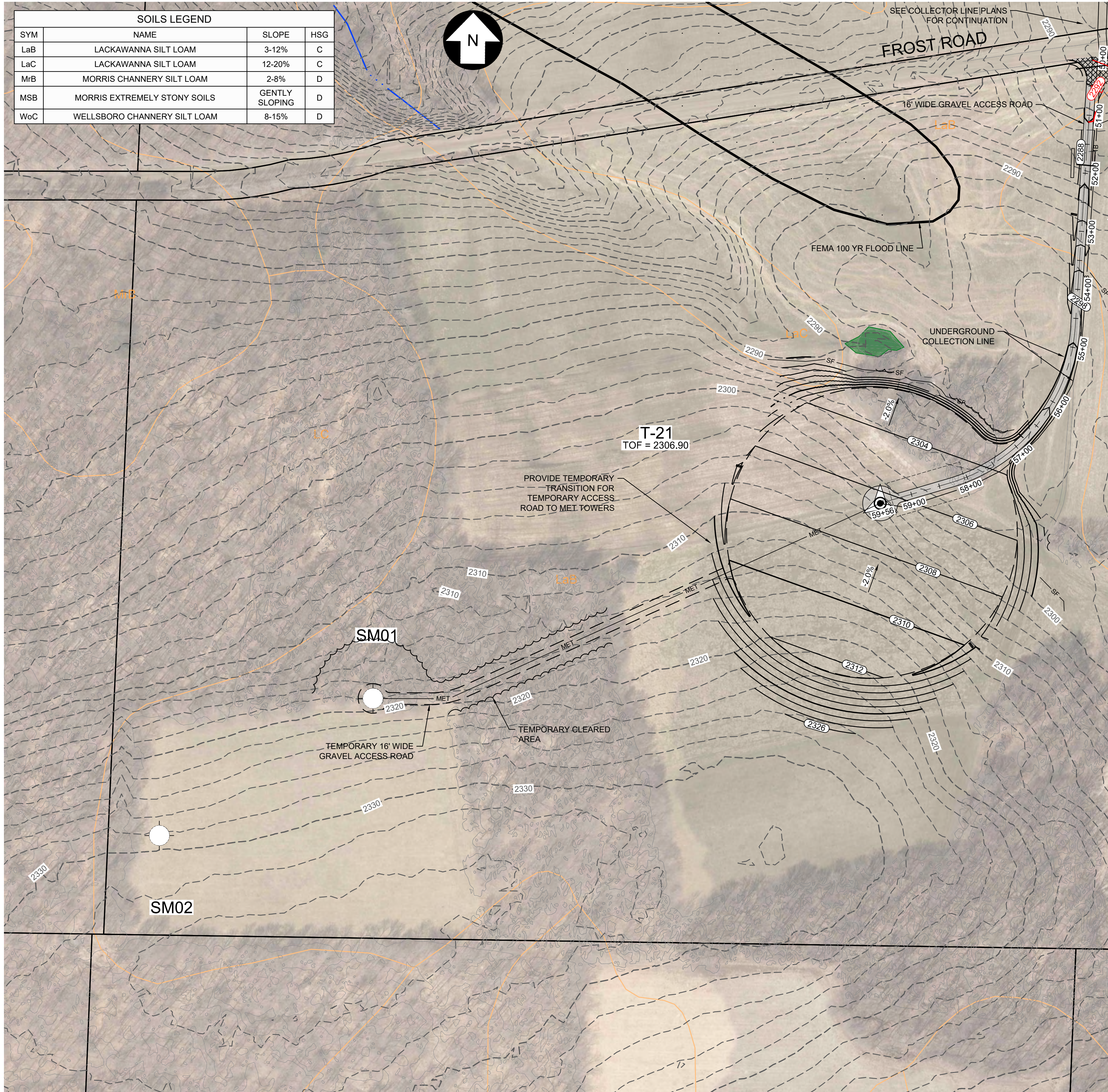
- NOTES:
1. EMPLOYEE PARKING AREA DESIGNATION IS SUBJECT TO CHANGE BASED ON CONTRACTOR OPERATIONAL REQUIREMENTS
 2. LAYDOWN YARD LIMIT OF DISTURBANCE IS COINCIDENT WITH THE YARD PERIMETER.



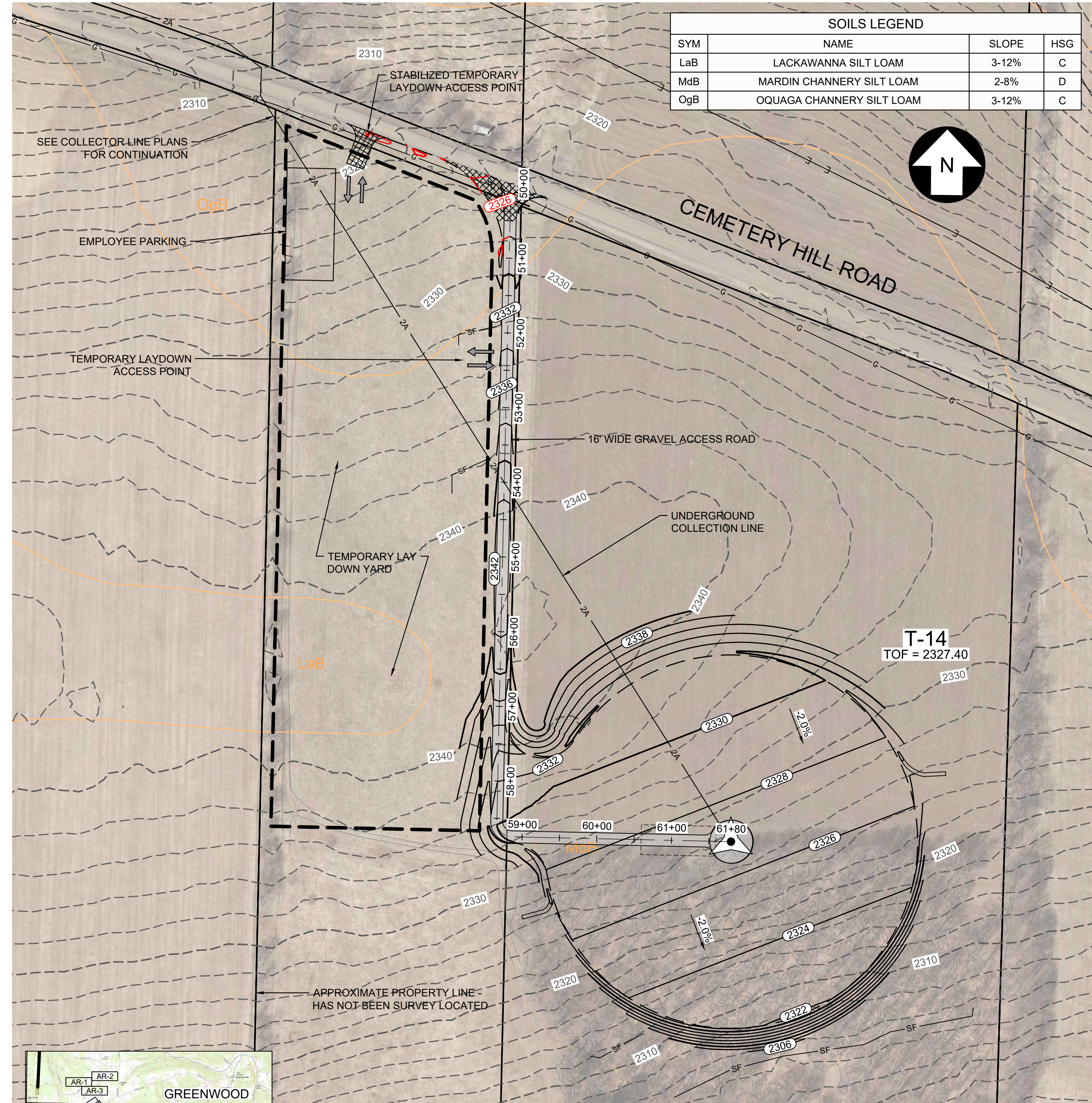
PRELIMINARY NOT FOR CONSTRUCTION

UNDER NEW YORK STATE EDUCATION LAW ARTICLE 145 (ENGINEERING), SECTION 7209 (2), IT IS A VIOLATION OF THE LAW FOR ANY PERSON, UNLESS ACTING UNDER THE DIRECTION OF A LICENSED PROFESSIONAL ENGINEER, TO ALTER THIS DOCUMENT.

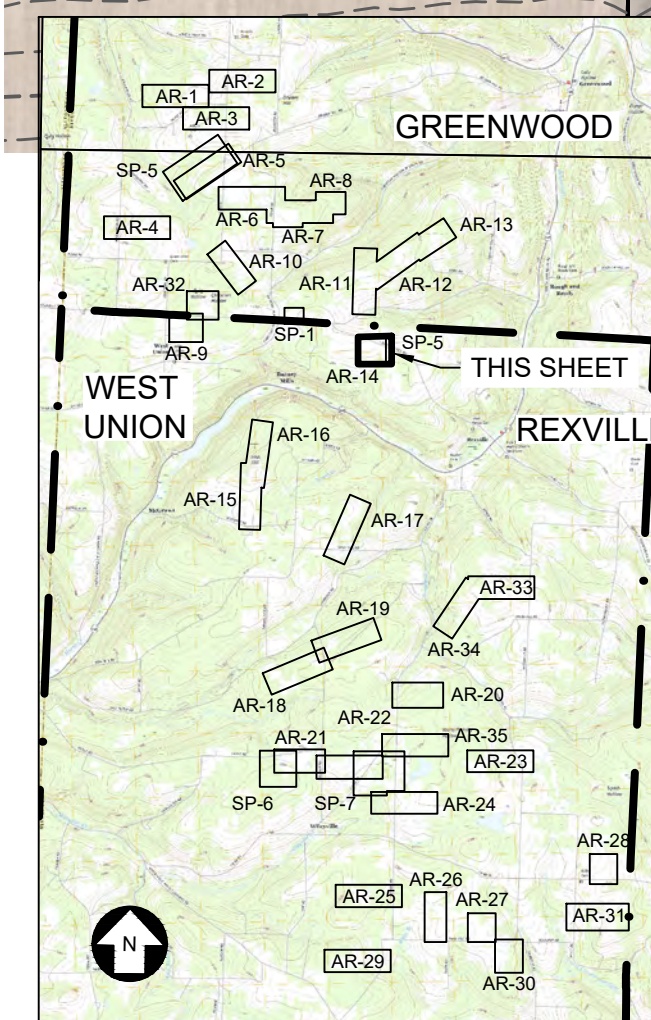
<div><div>249 Western Avenue Augusta, ME 04330</div><div>PROJECT NO: 246409</div></div>						<div><div>PMM DESIGNED</div><div>DED DRAWN</div><div>AMW CHECKED</div><div>AJW APPROVED</div></div>		<div>LAYDOWN YARD AT T-5, MET TOWERS SM01-ALT AND SM02-ALT PLAN EIGHT POINT WIND ENERGY CENTER EIGHT POINT WIND, LLC GREENWOOD / WEST UNION NEW YORK</div>				
REV	DESCRIPTION	DATE	DES	CHK	APP							
C	ISSUED FOR CLIENT REVIEW	3/2/18	DED	PMM	AMW							
B	PRE-FINAL CLIENT REVIEW	08/04/17	DED	PMM	AMW							
A	ISSUED FOR CLIENT REVIEW	04/17	DED	PMM	AW	<div>REVIEW 1 REVIEW 2</div>		<div><div>3/17 DATE AS NOTED SCALE</div><div></div></div>	SP-5	REV. C		



MET TOWERS SM01 AND SM02 PLAN
SCALE: 1" = 100'

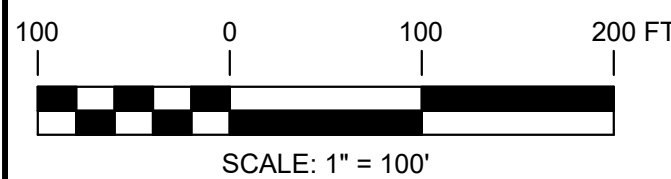


LAYDOWN YARD PLAN
SCALE: 1" = 100'





KEY MAP

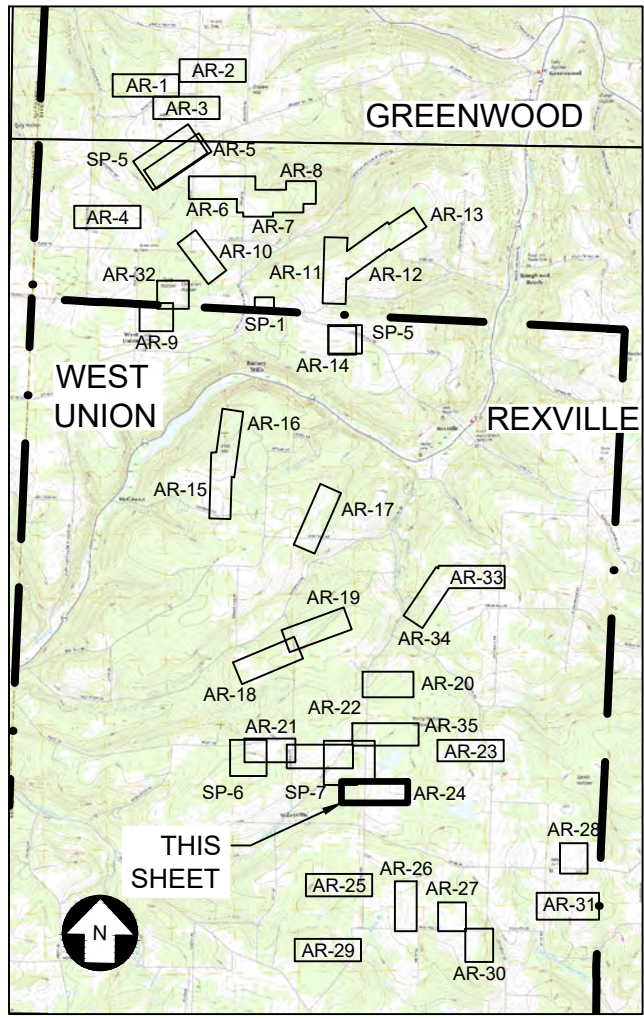
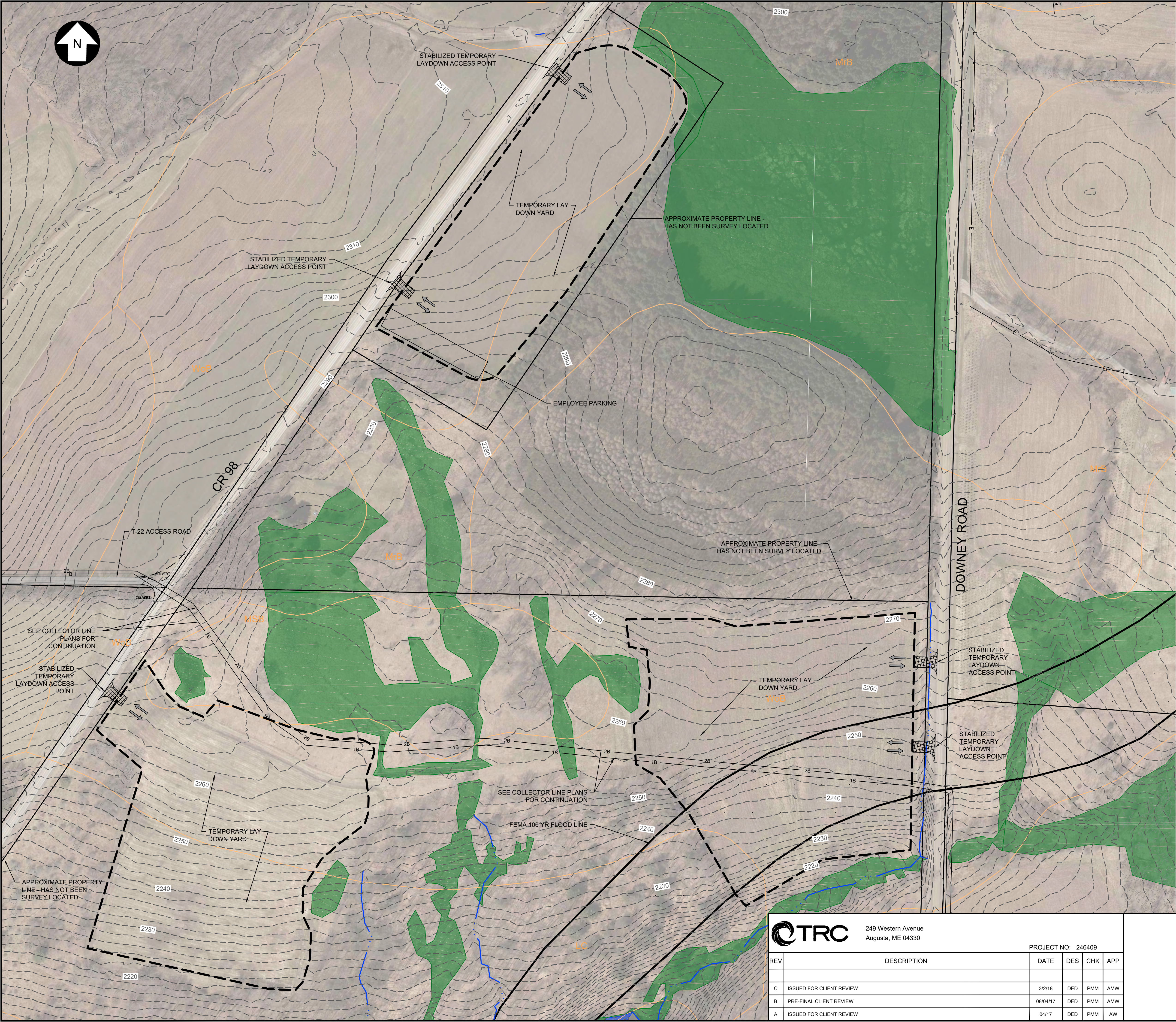
- NOTES:
- EMPLOYEE PARKING AREA DESIGNATION IS SUBJECT TO CHANGE BASED ON CONTRACTOR OPERATIONAL REQUIREMENTS
 - LAYDOWN YARD LIMIT OF DISTURBANCE IS COINCIDENT WITH THE YARD PERIMETER.



PRELIMINARY NOT FOR CONSTRUCTION

UNDER NEW YORK STATE EDUCATION LAW ARTICLE 145 (ENGINEERING), SECTION 7209 (2), IT IS A VIOLATION OF THE LAW FOR ANY PERSON, UNLESS ACTING UNDER THE DIRECTION OF A LICENSED PROFESSIONAL ENGINEER, TO ALTER THIS DOCUMENT.

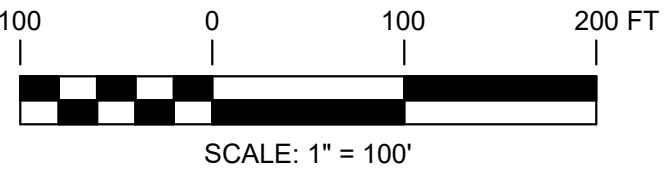
<div><div>249 Western Avenue Augusta, ME 04330</div></div> <div>PROJECT NO: 246409</div>							<div>PMM DESIGNED</div> <div>DED DRAWN</div> <div>AMW CHECKED</div> <div>AJW APPROVED</div>		<div>LAYDOWN YARD AT T-14, MET TOWERS SM01 AND SM02 PLAN EIGHT POINT WIND ENERGY CENTER EIGHT POINT WIND, LLC GREENWOOD / WEST UNION NEW YORK</div>				
REV	DESCRIPTION					DATE	DES	CHK	APP	<div><div>3/17 DATE</div><div>AS NOTED SCALE</div></div> <div></div> <div>SP-6</div> <div>REV. C</div>			
C	ISSUED FOR CLIENT REVIEW					3/2/18	DED	PMM	AMW				
B	PRE-FINAL CLIENT REVIEW					08/04/17	DED	PMM	AMW				
A	ISSUED FOR CLIENT REVIEW					04/17	DED	PMM	AW				



KEY MAP

- NOTES:
1. EMPLOYEE PARKING AREA DESIGNATION IS SUBJECT TO CHANGE BASED ON CONTRACTOR OPERATIONAL REQUIREMENTS
 2. LAYDOWN YARD LIMIT OF DISTURBANCE IS COINCIDENT WITH THE YARD PERIMETER.

PRELIMINARY
NOT FOR CONSTRUCTION



UNDER NEW YORK STATE EDUCATION LAW ARTICLE 145 (ENGINEERING), SECTION 7209 (2), IT IS A VIOLATION OF THE LAW FOR ANY PERSON, UNLESS ACTING UNDER THE DIRECTION OF A LICENSED PROFESSIONAL ENGINEER, TO ALTER THIS DOCUMENT.



249 Western Avenue
Augusta, ME 04330

PROJECT NO: 246409

REV	DESCRIPTION	DATE	DES	CHK	APP
C	ISSUED FOR CLIENT REVIEW	3/2/18	DED	PMM	AMW
B	PRE-FINAL CLIENT REVIEW	08/04/17	DED	PMM	AMW
A	ISSUED FOR CLIENT REVIEW	04/17	DED	PMM	AW

PMM
DESIGNED
DED
DRAWN
AMW
CHECKED
AJW
APPROVED

LAYDOWN YARD PLAN

EIGHT POINT WIND ENERGY CENTER
EIGHT POINT WIND, LLC
GREENWOOD / WEST UNION
NEW YORK

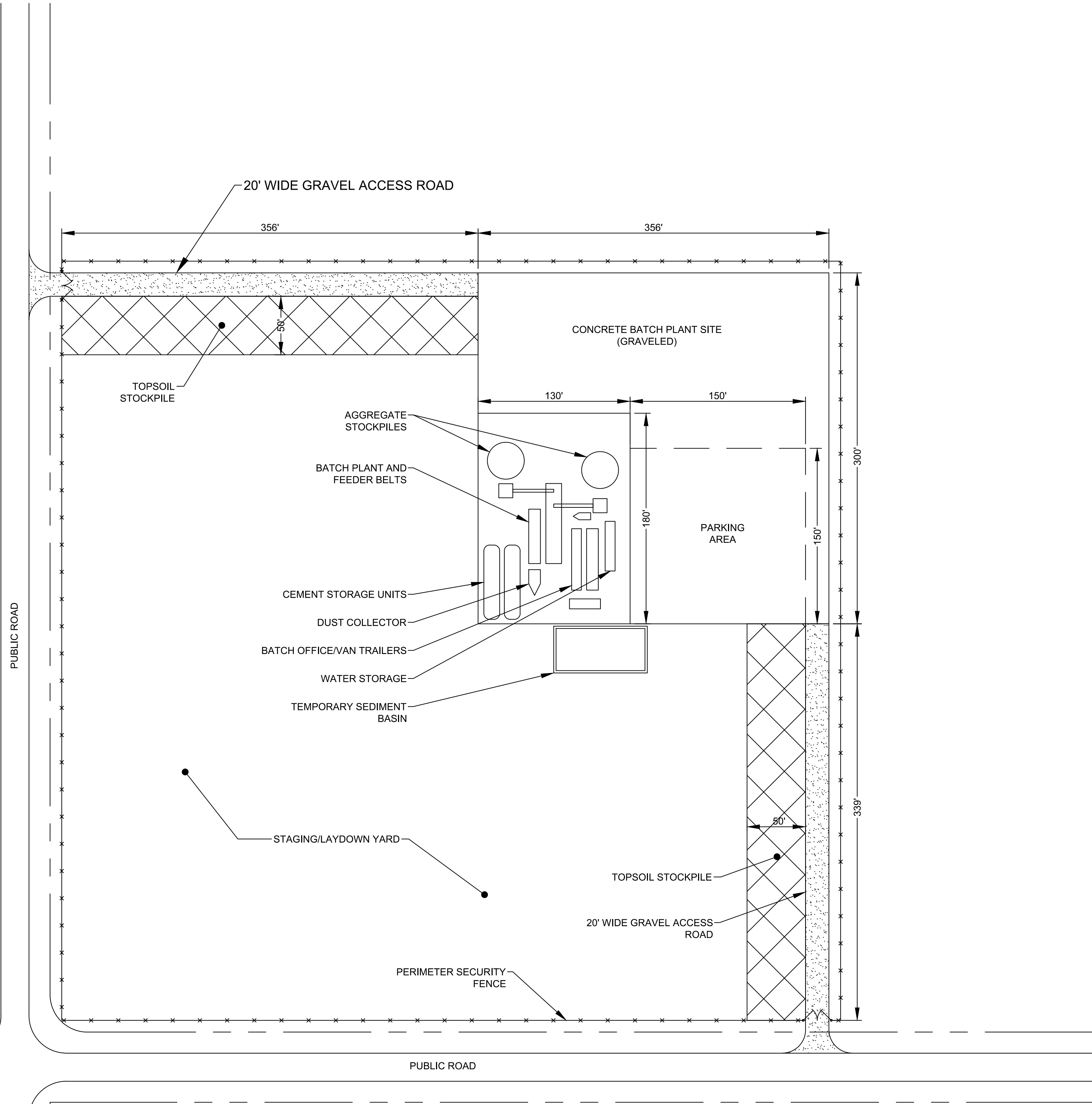
REVIEW 1
REVIEW 2

3/17
DATE
AS NOTED
SCALE



SP-7

REV.
C



TYPICAL BATCH PLANT LAYOUT
SCALE: 1" = 60'

PRELIMINARY NOT FOR CONSTRUCTION

UNDER NEW YORK STATE EDUCATION LAW ARTICLE 145 (ENGINEERING), SECTION 7209 (2), IT IS A VIOLATION OF THE LAW FOR ANY PERSON, UNLESS ACTING UNDER THE DIRECTION OF A LICENSED PROFESSIONAL ENGINEER, TO ALTER THIS DOCUMENT.



249 Western Avenue
Augusta, ME 04330

PROJECT NO: 246409

REV	DESCRIPTION	DATE	DES	CHK	APP
B	ISSUED FOR CLIENT REVIEW	3/2/18	TRC	PMM	AMW
A	PRE-FINAL CLIENT REVIEW	08/04/17	TRC	PMM	AW

PMM
DESIGNED
TRC
DRAWN
AMW
CHECKED
AJW
APPROVED

CONCRETE BATCH PLANT LAYOUT

EIGHT POINT WIND ENERGY CENTER
EIGHT POINT WIND, LLC
GREENWOOD / WEST UNION
NEW YORK

REVIEW 1
REVIEW 2

03/17
DATE
AS NOTED
SCALE



SP-8

REV.
B

