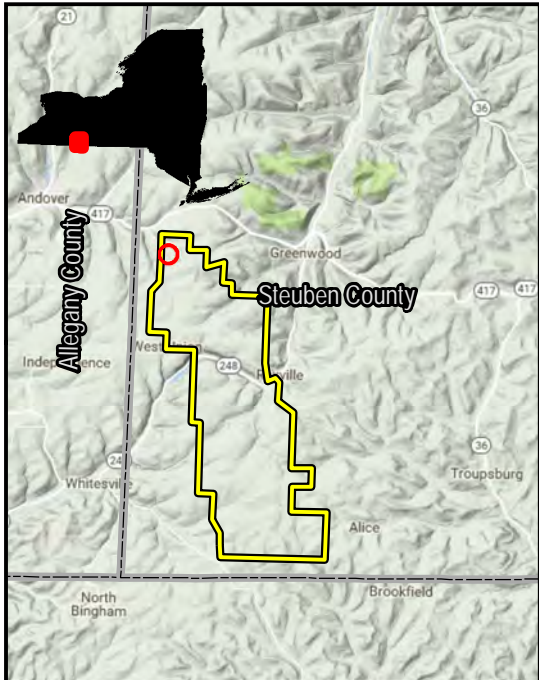


Document Path: V:\PROJECTS\AUGUST\NextEra\10\_MXD\Fig\_06\_1\_Turbine\_Setbacks\_11x17P\_1.mxd



#### Legend

- |                                     |                          |
|-------------------------------------|--------------------------|
| Proposed Turbine Location           | Full Time                |
| Seasonal                            | Participating Landowners |
| 1.2 x Tip Height (703 ft)           | Adjacent Landowners      |
| 1.5 x Tip Height (879 ft)           | Town Boundary            |
| 1400 ft                             | County Boundary          |
| Project Boundary                    | NYSDEC Wetlands          |
| Existing Natural Gas Pipeline       |                          |
| Existing Electric Transmission Line |                          |
| Existing Gas or Oil Well            |                          |

Towns of Greenwood and West Union  
Steuben County, New York

Sources: ESRI, NYGIS, RexTag, TRC, NextEra, Steuben County  
Aerial imagery for the project area was flown  
Spring of 2017 by Bergmann Associates

1 in = 300 feet



## Eight Point Wind Energy Center

### Figure 6-1 Turbine Setbacks

Page 1 of 35

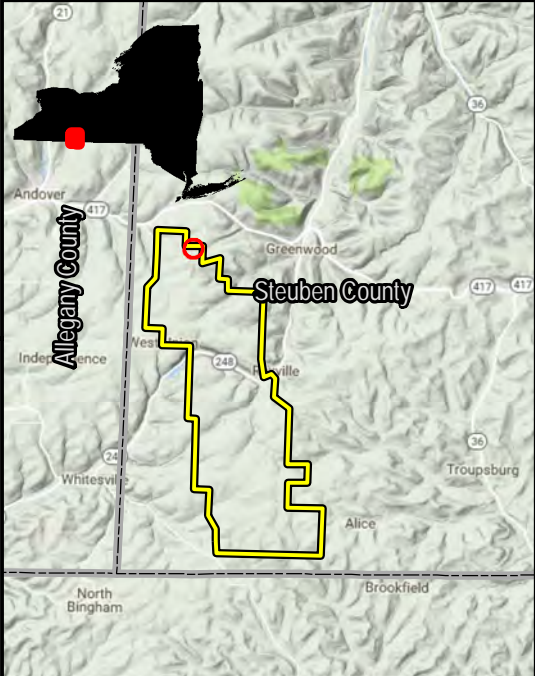
Revised:  
2/19/2018



215 Greenfield Pkwy  
Liverpool, NY 13088



Document Path: V:\PROJECTS\AUGUST\NextEra\10\_MXD\Fig\_06\_1\_Turbine\_Setbacks\_11x17P\_1.mxd



**Legend**

Proposed Turbine Location

**Turbine Setbacks**

- 1.2 x Tip Height (703 ft)
- 1.5 x Tip Height (879 ft)
- 1400 ft
- Project Boundary

- Existing Natural Gas Pipeline
- Existing Electric Transmission Line
- Existing Gas or Oil Well

**Receptors**

- Full Time
- Seasonal

- Participating Landowners
- Adjacent Landowners
- Town Boundary
- County Boundary
- NYSDEC Wetlands

**Towns of Greenwood and West Union  
Steuben County, New York**

Sources: ESRI, NYGIS, RexTag, TRC, NextEra, Steuben County  
Aerial imagery for the project area was flown  
Spring of 2017 by Bergmann Associates

1 in = 300 feet

## Eight Point Wind Energy Center

Figure 6-1  
Turbine Setbacks

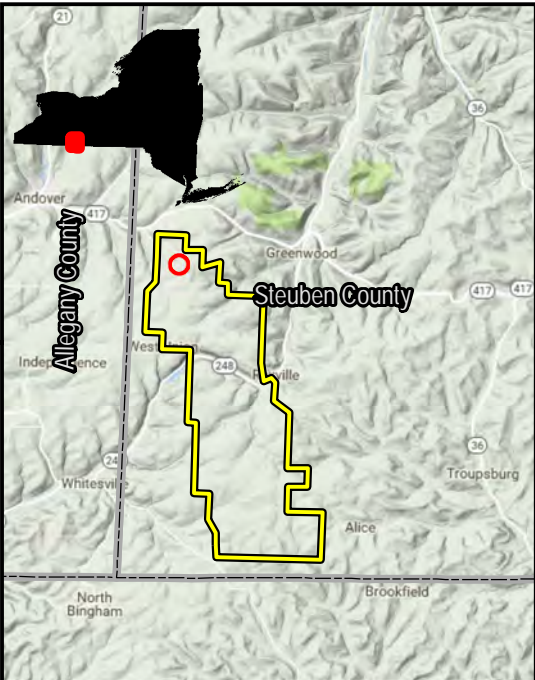
Page 2 of 35

Revised:  
2/19/2018

215 Greenfield Pkwy  
Liverpool, NY 13088



Document Path: V:\PROJECTS\AUGUST\NextEra\10\_MXD\Fig\_06\_1\_Turbine\_Setbacks\_11x17P\_1.mxd



**Legend**

Proposed Turbine Location

**Turbine Setbacks**

- 1.2 x Tip Height (703 ft)
- 1.5 x Tip Height (879 ft)
- 1400 ft
- Project Boundary

- Existing Natural Gas Pipeline
- Existing Electric Transmission Line
- Existing Gas or Oil Well

**Receptors**

- Full Time
- Seasonal

- Participating Landowners
- Adjacent Landowners
- Town Boundary
- County Boundary
- NYSDEC Wetlands

**Towns of Greenwood and West Union  
Steuben County, New York**

Sources: ESRI, NYGIS, RexTag, TRC, NextEra, Steuben County  
Aerial imagery for the project area was flown  
Spring of 2017 by Bergmann Associates

1 in = 300 feet

**NEXTERA<sup>®</sup>  
ENERGY**  
RESOURCES

**Eight Point  
Wind Energy Center**

**Figure 6-1  
Turbine Setbacks**

Page 3 of 35

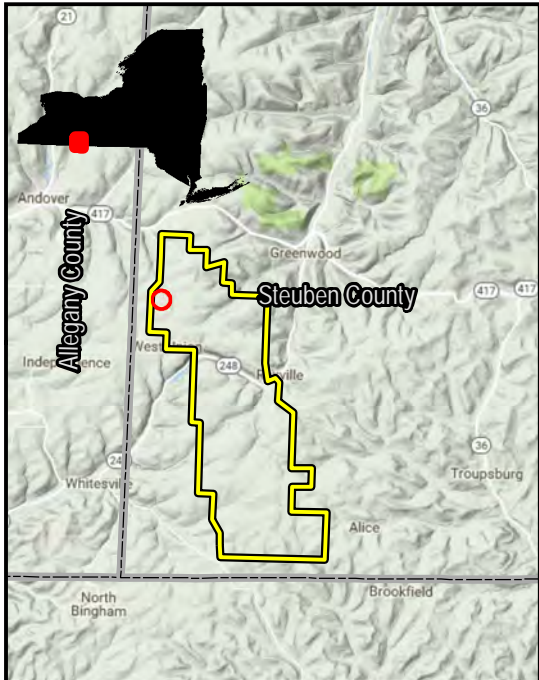
Revised:  
2/19/2018

**TRC**

215 Greenfield Pkwy  
Liverpool, NY 13088



Document Path: V:\PROJECTS\AUGUSTA\NextEra\10\_MXD\Fig\_06\_1\_Turbine\_Setbacks\_11x17P\_1.mxd



**Legend**

Proposed Turbine Location	<b>Receptors</b>
1.2 x Tip Height (703 ft)	Full Time
1.5 x Tip Height (879 ft)	Seasonal
1400 ft	Participating Landowners
Project Boundary	Adjacent Landowners
Existing Natural Gas Pipeline	Town Boundary
Existing Electric Transmission Line	County Boundary
Existing Gas or Oil Well	NYSDEC Wetlands

**Towns of Greenwood and West Union  
Steuben County, New York**

Sources: ESRI, NYGIS, RexTag, TRC, NextEra, Steuben County  
Aerial imagery for the project area was flown  
Spring of 2017 by Bergmann Associates

1 in = 300 feet

**NEXtera<sup>®</sup>  
ENERGY**  
RESOURCES

**Eight Point  
Wind Energy Center**

**Figure 6-1  
Turbine Setbacks**

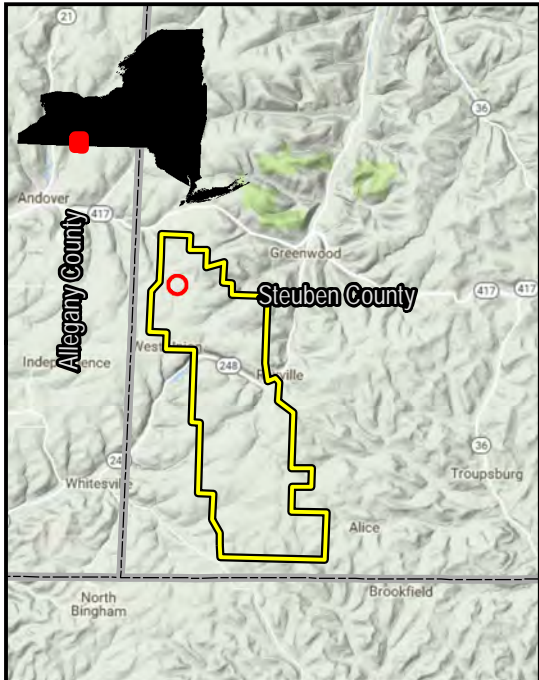
Page 4 of 35

Revised:  
2/19/2018

**TRC** 215 Greenfield Pkwy  
Liverpool, NY 13088



Document Path: V:\PROJECTS\AUGUST\NextEra\Eight\_Point\Art\_10\_MXD\Fig\_06\_1\_Turbine\_Setbacks\_11x17P\_1.mxd



**Legend**

Proposed Turbine Location

**Turbine Setbacks**

- 1.2 x Tip Height (703 ft)
- 1.5 x Tip Height (879 ft)
- 1400 ft
- Project Boundary

Existing Natural Gas Pipeline

Existing Electric Transmission Line

Existing Gas or Oil Well

Full Time

Seasonal

Participating Landowners

Adjacent Landowners

Town Boundary

County Boundary

NYSDEC Wetlands

**Towns of Greenwood and West Union  
Steuben County, New York**

Sources: ESRI, NYGIS, RexTag, TRC, NextEra, Steuben County  
Aerial imagery for the project area was flown  
Spring of 2017 by Bergmann Associates

1 in = 300 feet

# Eight Point Wind Energy Center

Figure 6-1  
Turbine Setbacks

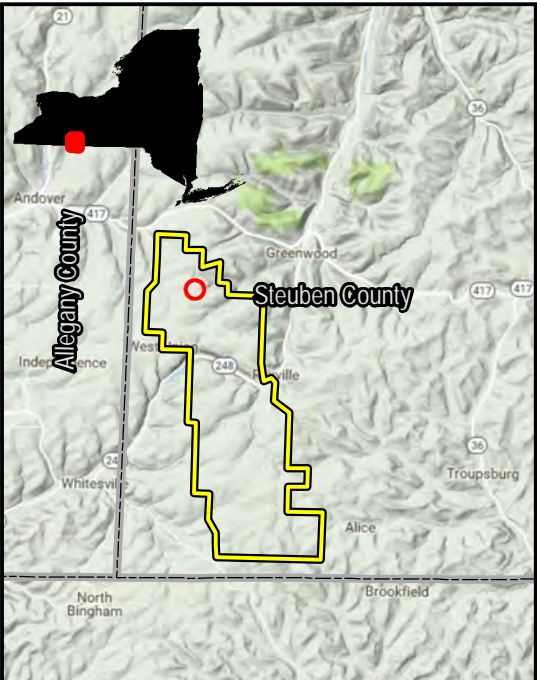
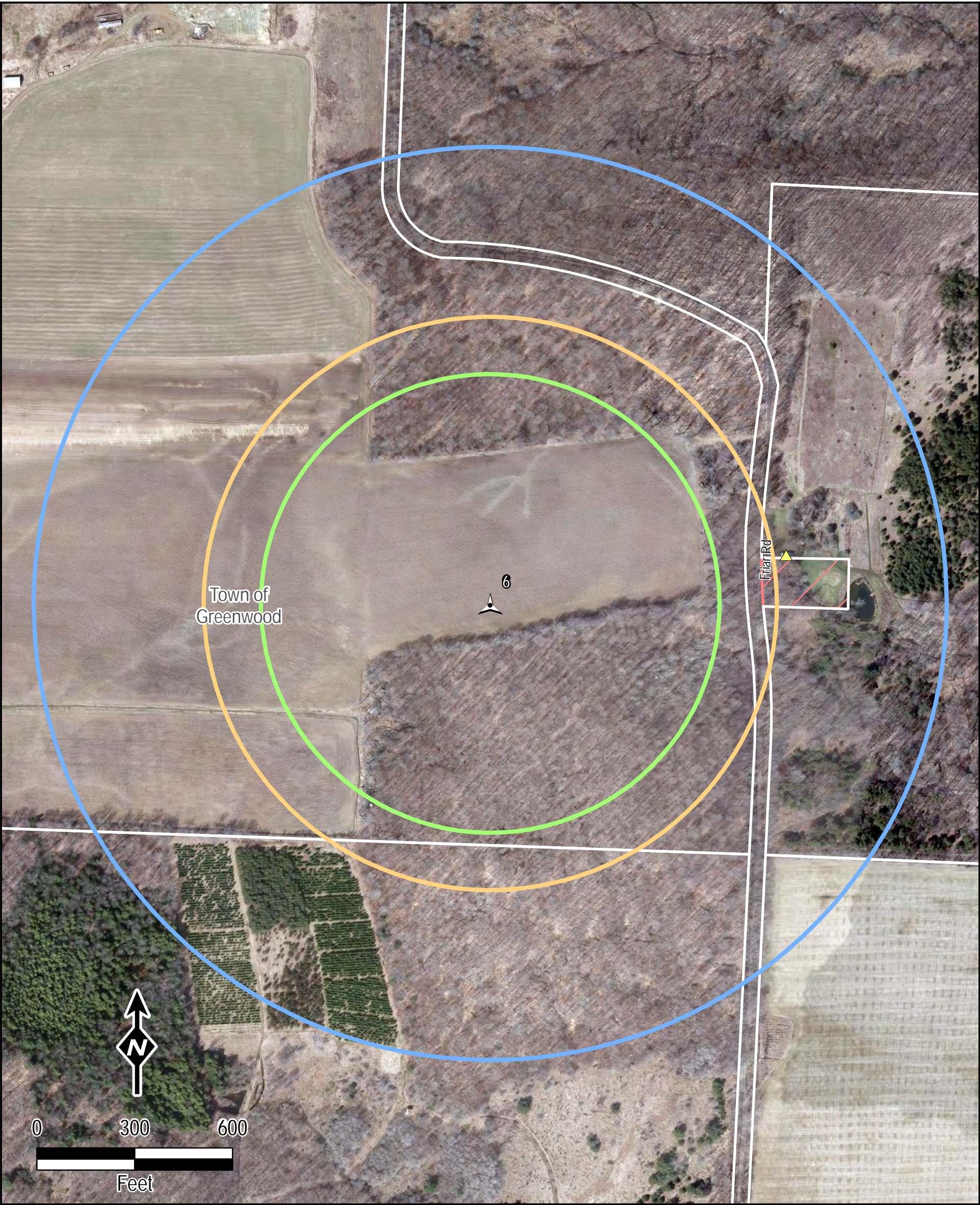
Page 5 of 35

Revised:  
2/19/2018

215 Greenfield Pkwy  
Liverpool, NY 13088



Document Path: V:\PROJECTS\AUGUSTA\NextEra\10\_MXD\Fig\_06\_1\_Turbine\_Setbacks\_11x17P\_1.mxd



**Legend**

Proposed Turbine Location

**Turbine Setbacks**

- 1.2 x Tip Height (703 ft)
- 1.5 x Tip Height (879 ft)
- 1400 ft
- Project Boundary

Existing Natural Gas Pipeline

Existing Electric Transmission Line

Existing Gas or Oil Well

**Receptors**

- Full Time
- Seasonal

Participating Landowners

Adjacent Landowners

Town Boundary

County Boundary

NYSDEC Wetlands

**Towns of Greenwood and West Union  
Steuben County, New York**

Sources: ESRI, NYGIS, RexTag, TRC, NextEra, Steuben County  
Aerial imagery for the project area was flown  
Spring of 2017 by Bergmann Associates

1 in = 300 feet

## Eight Point Wind Energy Center

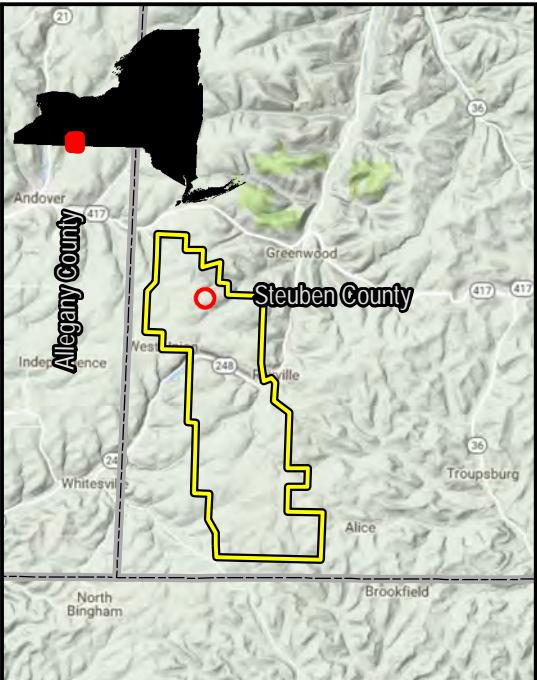
Figure 6-1  
Turbine Setbacks

Page 6 of 35

Revised:  
2/19/2018

215 Greenfield Pkwy  
Liverpool, NY 13088





**Legend**

Proposed Turbine Location

**Turbine Setbacks**

- 1.2 x Tip Height (703 ft)
- 1.5 x Tip Height (879 ft)
- 1400 ft
- Project Boundary

Existing Natural Gas Pipeline

Existing Electric Transmission Line

Existing Gas or Oil Well

**Receptors**

- Full Time
- Seasonal

Participating Landowners

Adjacent Landowners

Town Boundary

County Boundary

NYSDEC Wetlands

**Towns of Greenwood and West Union**  
Steuben County, New York

Sources: ESRI, NYGIS, RexTag, TRC, NextEra, Steuben County  
Aerial imagery for the project area was flown  
Spring of 2017 by Bergmann Associates

1 in = 300 feet

# Eight Point Wind Energy Center

Figure 6-1  
Turbine Setbacks

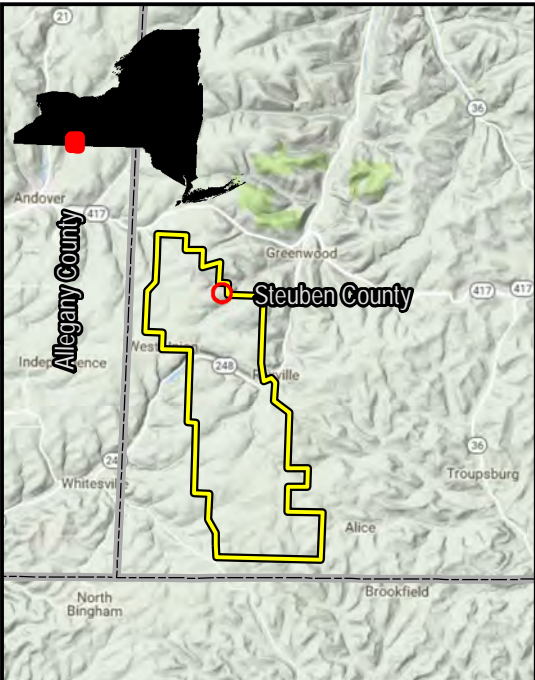
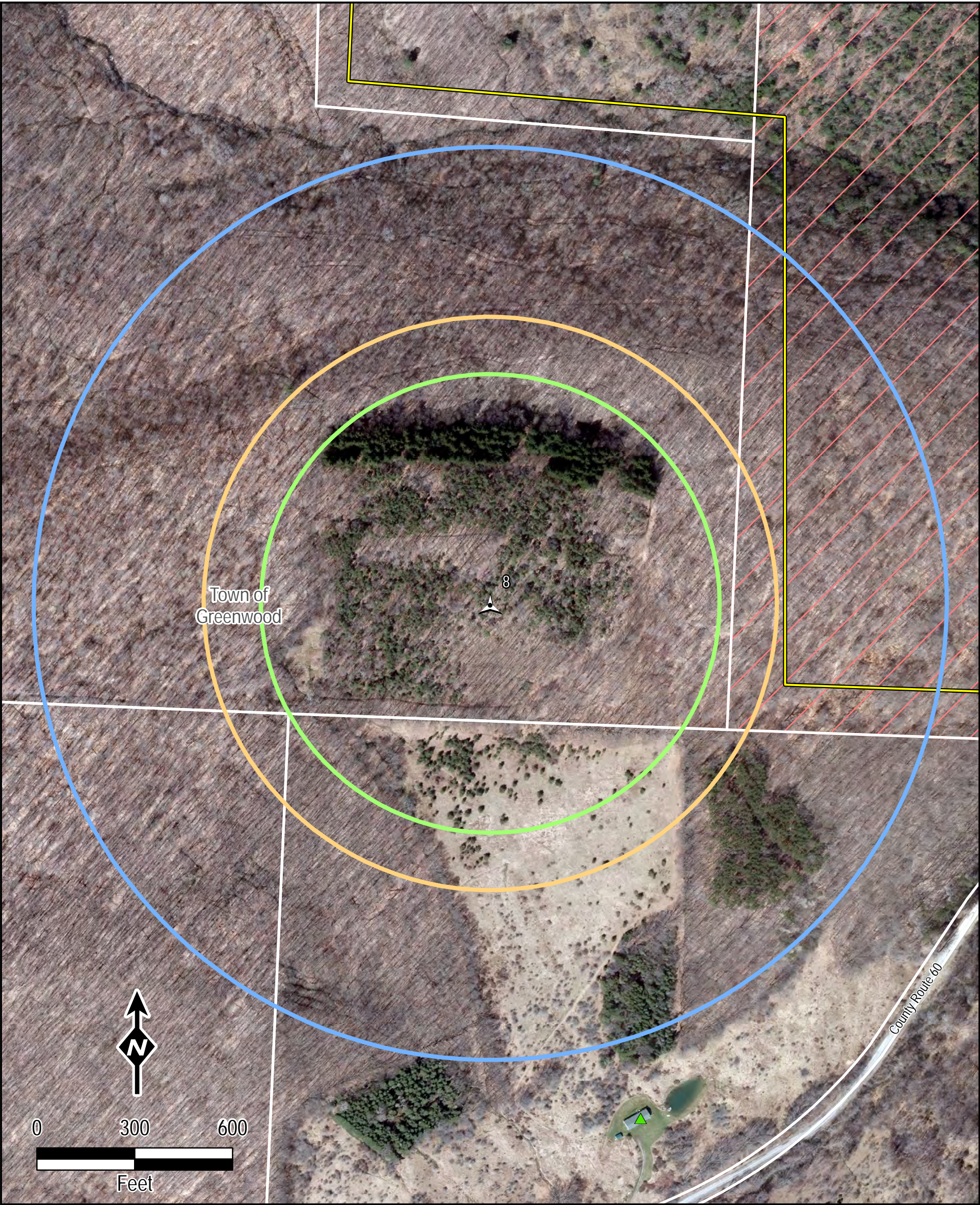
Page 7 of 35

Revised:  
2/19/2018

215 Greenfield Pkwy  
Liverpool, NY 13088



Document Path: V:\PROJECTS\AUGUST\NextEra\10\_MXD\Fig\_06\_1\_Turbine\_Setbacks\_11x17P\_1.mxd



**Legend**

Proposed Turbine Location

**Turbine Setbacks**

- 1.2 x Tip Height (703 ft)
- 1.5 x Tip Height (879 ft)
- 1400 ft
- Project Boundary

- Existing Natural Gas Pipeline
- Existing Electric Transmission Line
- Existing Gas or Oil Well

**Receptors**

- Full Time
- Seasonal

- Participating Landowners
- Adjacent Landowners
- Town Boundary
- County Boundary
- NYSDEC Wetlands

Towns of Greenwood and West Union  
Steuben County, New York

Sources: ESRI, NYGIS, RexTag, TRC, NextEra, Steuben County  
Aerial imagery for the project area was flown  
Spring of 2017 by Bergmann Associates

1 in = 300 feet

# Eight Point Wind Energy Center

Figure 6-1  
Turbine Setbacks

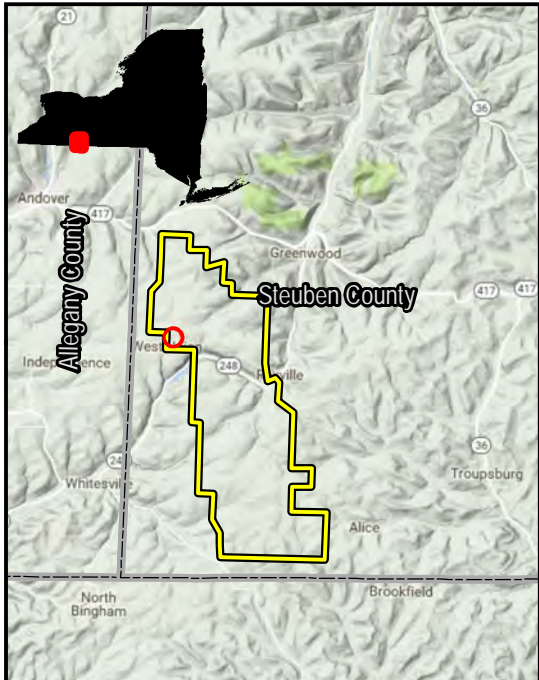
Page 8 of 35

Revised:  
2/19/2018

215 Greenfield Pkwy  
Liverpool, NY 13088



Document Path: V:\PROJECTS\AUGUST\NextEra\Eight\_Point\Art\_10\_MXD\Fig\_06\_1\_Turbine\_Setbacks\_11x17P\_1.mxd



**Legend**

Proposed Turbine Location	<b>Receptors</b>
1.2 x Tip Height (703 ft)	Full Time
1.5 x Tip Height (879 ft)	Seasonal
1400 ft	Participating Landowners
Project Boundary	Adjacent Landowners
Existing Natural Gas Pipeline	Town Boundary
Existing Electric Transmission Line	County Boundary
Existing Gas or Oil Well	NYSDEC Wetlands

**Towns of Greenwood and West Union  
Steuben County, New York**

Sources: ESRI, NYGIS, RexTag, TRC, NextEra, Steuben County  
Aerial imagery for the project area was flown  
Spring of 2017 by Bergmann Associates

1 in = 300 feet

**NextEra  
ENERGY**  
RESOURCES

**Eight Point  
Wind Energy Center**

**Figure 6-1  
Turbine Setbacks**

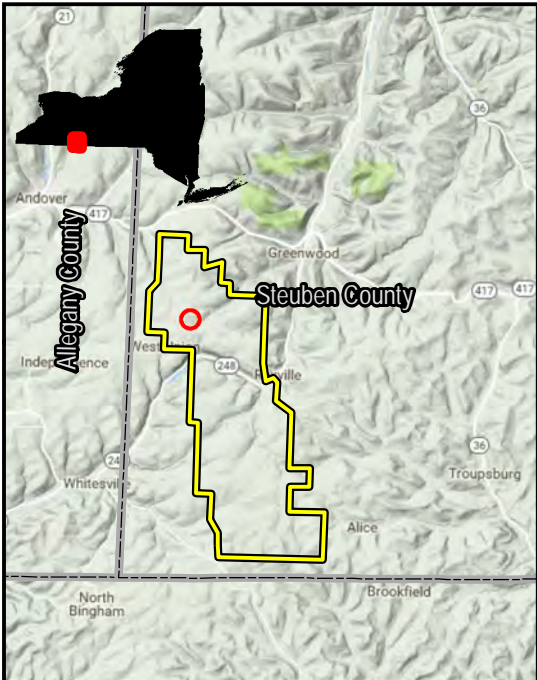
Page 9 of 35

Revised:  
2/19/2018

**TRC**

215 Greenfield Pkwy  
Liverpool, NY 13088





#### Legend

- Proposed Turbine Location
- Turbine Setbacks
  - 1.2 x Tip Height (703 ft)
  - 1.5 x Tip Height (879 ft)
  - 1400 ft
- Project Boundary
- Existing Natural Gas Pipeline
- Existing Electric Transmission Line
- Existing Gas or Oil Well
- Receptors
  - Full Time
  - Seasonal
- Participating Landowners
- Adjacent Landowners
- Town Boundary
- County Boundary
- NYSDEC Wetlands

Towns of Greenwood and West Union  
Steuben County, New York

Sources: ESRI, NYGIS, RexTag, TRC, NextEra, Steuben County  
Aerial imagery for the project area was flown  
Spring of 2017 by Bergmann Associates

1 in = 300 feet



## Eight Point Wind Energy Center

### Figure 6-1 Turbine Setbacks

Page 10 of 35

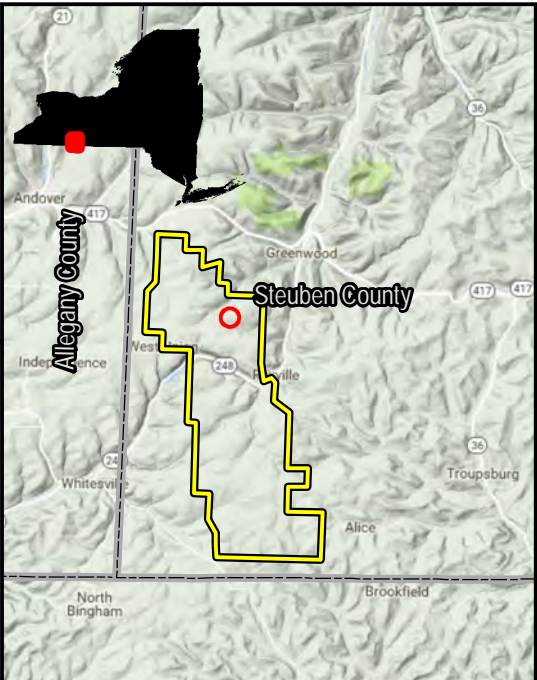
Revised:  
2/19/2018



215 Greenfield Pkwy  
Liverpool, NY 13088



Document Path: V:\PROJECTS\AUGUST\NextEra\Eight\_Point\Art\_10\_MXD\Fig\_06\_1\_Turbine\_Setbacks\_11x17P\_1.mxd



**Legend**

Proposed Turbine Location	<b>Receptors</b>
<b>Turbine Setbacks</b>	Full Time
1.2 x Tip Height (703 ft)	Seasonal
1.5 x Tip Height (879 ft)	Participating Landowners
1400 ft	Adjacent Landowners
Project Boundary	Town Boundary
Existing Natural Gas Pipeline	County Boundary
Existing Electric Transmission Line	NYSDEC Wetlands
Existing Gas or Oil Well	

**Towns of Greenwood and West Union  
Steuben County, New York**

Sources: ESRI, NYGIS, RexTag, TRC, NextEra, Steuben County  
Aerial imagery for the project area was flown  
Spring of 2017 by Bergmann Associates

1 in = 300 feet

**NEXTERA<sup>®</sup>**  
**ENERGY**  
RESOURCES

**Eight Point  
Wind Energy Center**

**Figure 6-1  
Turbine Setbacks**

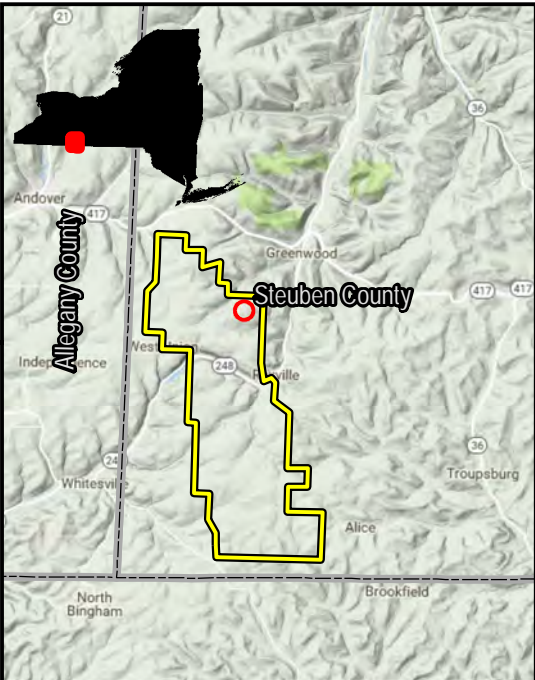
Page 11 of 35

Revised:  
2/19/2018

**TRC**

215 Greenfield Pkwy  
Liverpool, NY 13088





**Legend**

Proposed Turbine Location

**Turbine Setbacks**

- 1.2 x Tip Height (703 ft)
- 1.5 x Tip Height (879 ft)
- 1400 ft
- Project Boundary

- Existing Natural Gas Pipeline
- Existing Electric Transmission Line
- Existing Gas or Oil Well

**Receptors**

- Full Time
- Seasonal

- Participating Landowners
- Adjacent Landowners
- Town Boundary
- County Boundary
- NYSDEC Wetlands

**Towns of Greenwood and West Union  
Steuben County, New York**

Sources: ESRI, NYGIS, RexTag, TRC, NextEra, Steuben County  
Aerial imagery for the project area was flown  
Spring of 2017 by Bergmann Associates

1 in = 300 feet

## Eight Point Wind Energy Center

Figure 6-1  
Turbine Setbacks

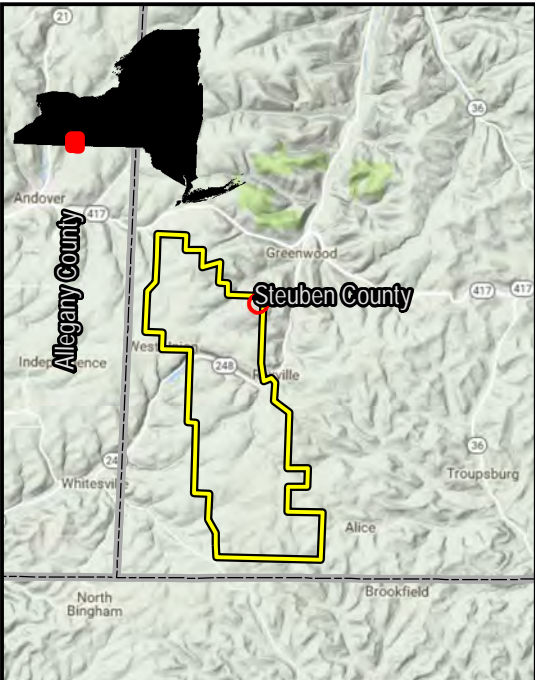
Page 12 of 35

Revised:  
2/19/2018

215 Greenfield Pkwy  
Liverpool, NY 13088



Document Path: V:\PROJECTS\AUGUST\NextEra\10\_MXD\Fig\_06\_1\_Turbine\_Setbacks\_11x17P\_1.mxd



**Legend**

- Proposed Turbine Location
- Turbine Setbacks**
  - 1.2 x Tip Height (703 ft)
  - 1.5 x Tip Height (879 ft)
  - 1400 ft
  - Project Boundary
- Existing Natural Gas Pipeline
- Existing Electric Transmission Line
- Existing Gas or Oil Well

**Receptors**

- Full Time
- Seasonal
- Participating Landowners
- Adjacent Landowners
- Town Boundary
- County Boundary
- NYSDEC Wetlands

**Towns of Greenwood and West Union  
Steuben County, New York**

Sources: ESRI, NYGIS, RexTag, TRC, NextEra, Steuben County  
Aerial imagery for the project area was flown  
Spring of 2017 by Bergmann Associates

1 in = 300 feet

## Eight Point Wind Energy Center

Figure 6-1  
Turbine Setbacks

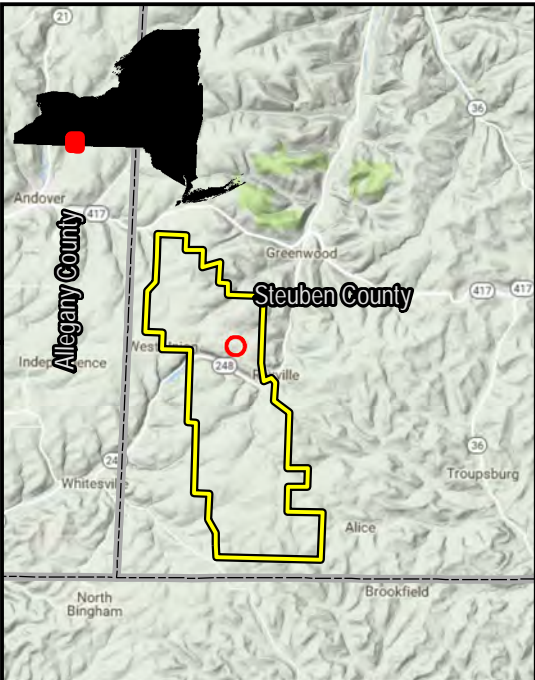
Page 13 of 35

Revised:  
2/19/2018

215 Greenfield Pkwy  
Liverpool, NY 13088



Document Path: V:\PROJECTS\AUGUSTA\NextEra\10\_MXD\Fig\_06\_1\_Turbine\_Setbacks\_11x17P\_1.mxd



**Legend**

Proposed Turbine Location

**Turbine Setbacks**

- 1.2 x Tip Height (703 ft)
- 1.5 x Tip Height (879 ft)
- 1400 ft
- Project Boundary

Existing Natural Gas Pipeline

Existing Electric Transmission Line

Existing Gas or Oil Well

**Receptors**

- Full Time
- Seasonal

Participating Landowners

Adjacent Landowners

Town Boundary

County Boundary

NYSDEC Wetlands

Towns of Greenwood and West Union  
Steuben County, New York

Sources: ESRI, NYGIS, RexTag, TRC, NextEra, Steuben County  
Aerial imagery for the project area was flown  
Spring of 2017 by Bergmann Associates

1 in = 300 feet

# Eight Point Wind Energy Center

Figure 6-1  
Turbine Setbacks

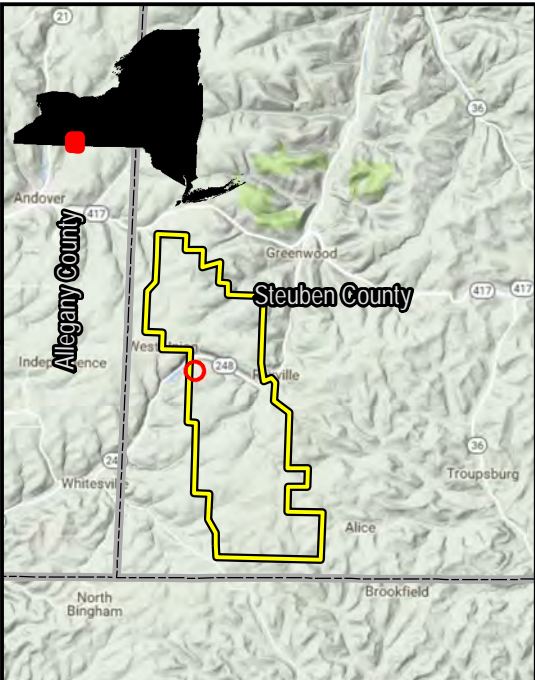
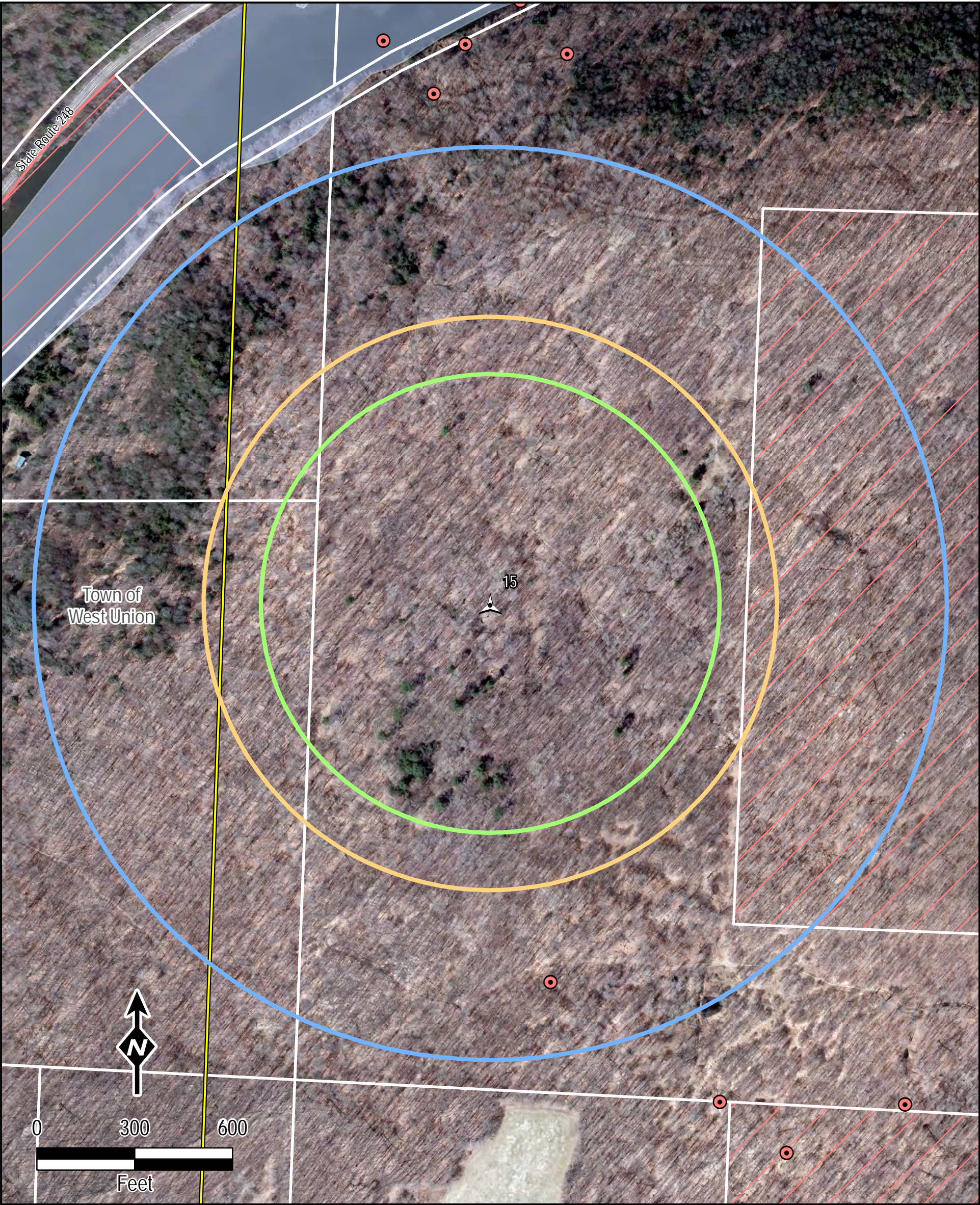
Page 14 of 35

Revised:  
2/19/2018

215 Greenfield Pkwy  
Liverpool, NY 13088



Document Path: V:\PROJECTS\AUGUSTA\NextEra\10\_MXD\Fig\_06\_1\_Turbine\_Setbacks\_11x17P\_1.mxd



**Legend**

Proposed Turbine Location

**Turbine Setbacks**

- 1.2 x Tip Height (703 ft)
- 1.5 x Tip Height (879 ft)
- 1400 ft
- Project Boundary

- Existing Natural Gas Pipeline
- Existing Electric Transmission Line
- Existing Gas or Oil Well

**Receptors**

- Full Time
- Seasonal

- Participating Landowners
- Adjacent Landowners
- Town Boundary
- County Boundary
- NYSDEC Wetlands

Towns of Greenwood and West Union  
Steuben County, New York

Sources: ESRI, NYGIS, RexTag, TRC, NextEra, Steuben County  
Aerial imagery for the project area was flown  
Spring of 2017 by Bergmann Associates

1 in = 300 feet

## Eight Point Wind Energy Center

Figure 6-1  
Turbine Setbacks

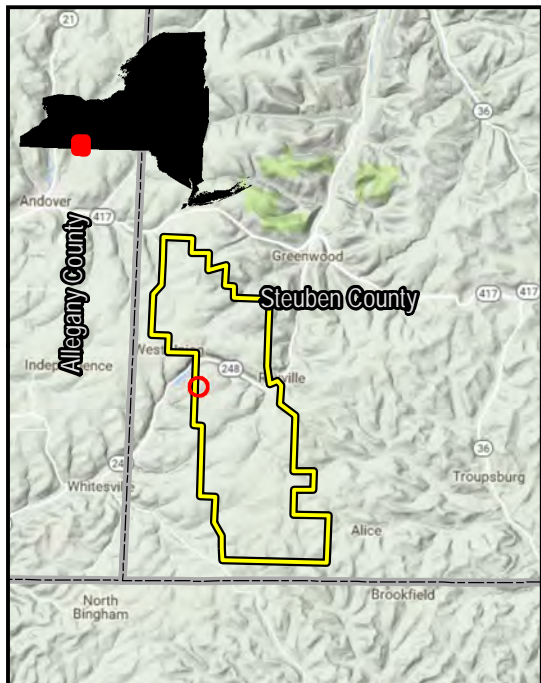
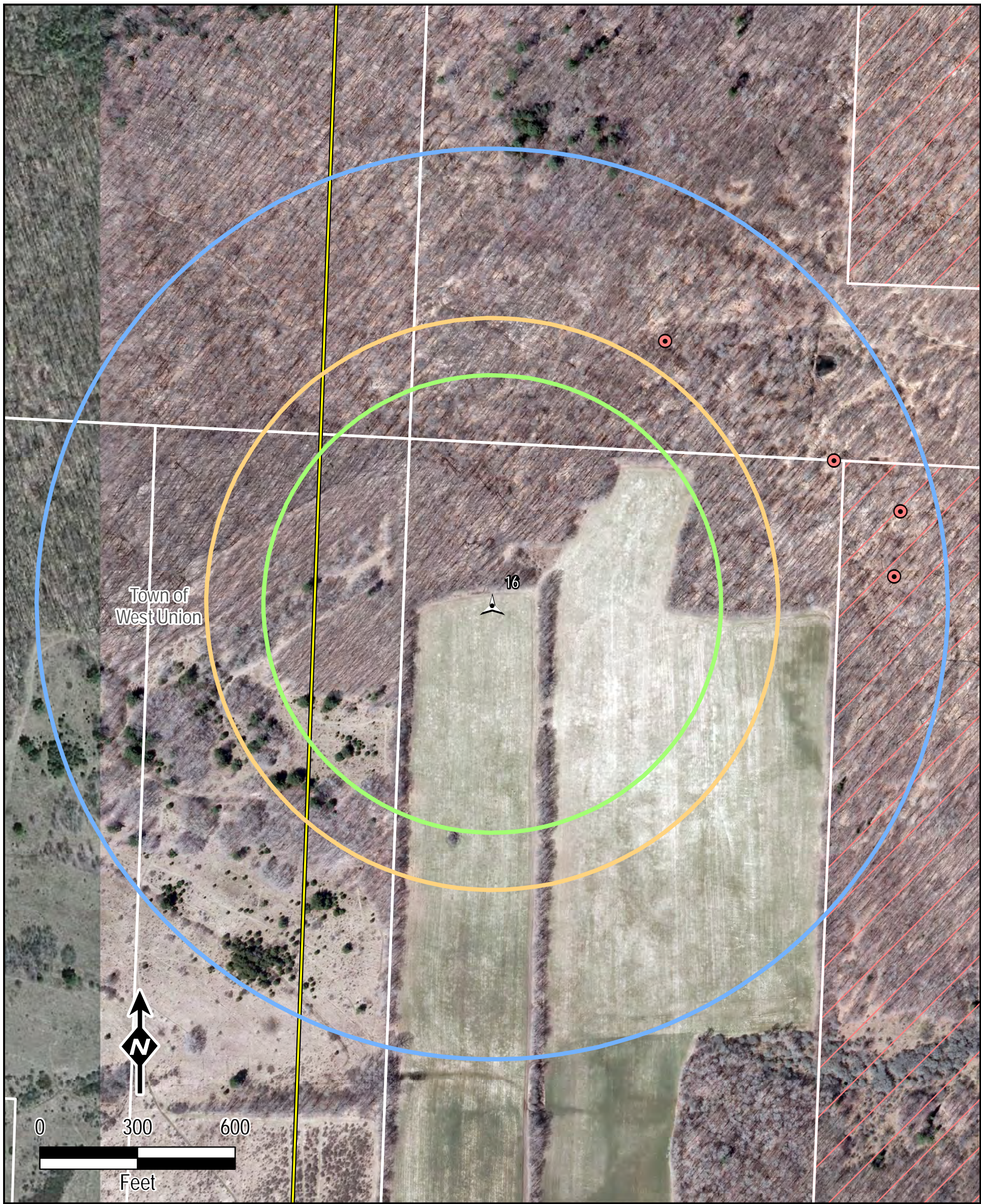
Page 15 of 35

Revised:  
2/19/2018
















215 Greenfield Pkwy  
Liverpool, NY 13088



Document Path: V:\PROJECTS\AUGUST\NextEra\10\_MXD\Fig\_06\_1\_Turbine\_Setbacks\_11x17P\_1.mxd



#### Legend

- |   |  |
|---|--|
|  Proposed Turbine Location           |  Full Time                |
|  Seasonal                          |  Participating Landowners |
|  1.2 x Tip Height (703 ft)           |  Adjacent Landowners      |
|  1.5 x Tip Height (879 ft)           |  Town Boundary            |
|  1400 ft                             |  County Boundary          |
|  Project Boundary                    |  NYSDEC Wetlands          |
|  Existing Natural Gas Pipeline       |  |
|  Existing Electric Transmission Line |  |
|  Existing Gas or Oil Well            |  |

Towns of Greenwood and West Union  
Steuben County, New York

Sources: ESRI, NYGIS, RexTag, TRC, NextEra, Steuben County  
Aerial imagery for the project area was flown  
Spring of 2017 by Bergmann Associates

1 in = 300 feet



## Eight Point Wind Energy Center

### Figure 6-1 Turbine Setbacks

Page 16 of 35

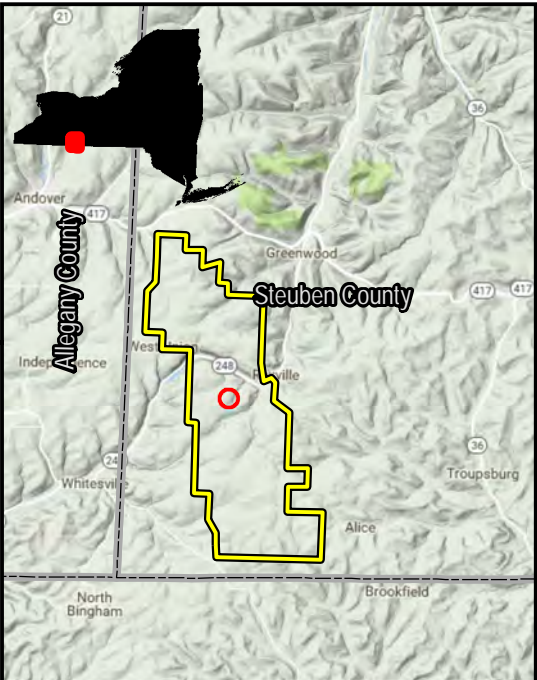
Revised:  
2/19/2018



215 Greenfield Pkwy  
Liverpool, NY 13088



Document Path: V:\PROJECTS\AUGUSTA\NextEra\10\_MXD\Fig\_06\_1\_Turbine\_Setbacks\_11x17P\_1.mxd



**Legend**

Proposed Turbine Location

**Turbine Setbacks**

- 1.2 x Tip Height (703 ft)
- 1.5 x Tip Height (879 ft)
- 1400 ft
- Project Boundary

Existing Natural Gas Pipeline

Existing Electric Transmission Line

Existing Gas or Oil Well

**Receptors**

- Full Time
- Seasonal

Participating Landowners

Adjacent Landowners

Town Boundary

County Boundary

NYSDEC Wetlands

**Towns of Greenwood and West Union**  
Steuben County, New York

Sources: ESRI, NYGIS, RexTag, TRC, NextEra, Steuben County  
Aerial imagery for the project area was flown  
Spring of 2017 by Bergmann Associates

1 in = 300 feet

# Eight Point Wind Energy Center

Figure 6-1  
Turbine Setbacks

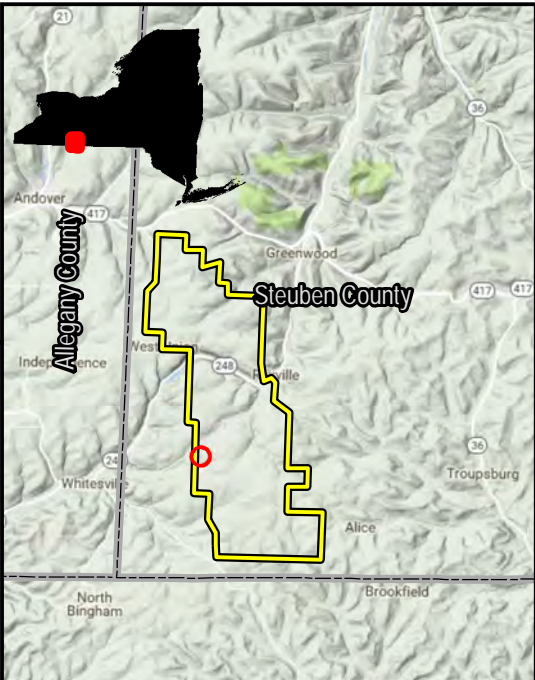
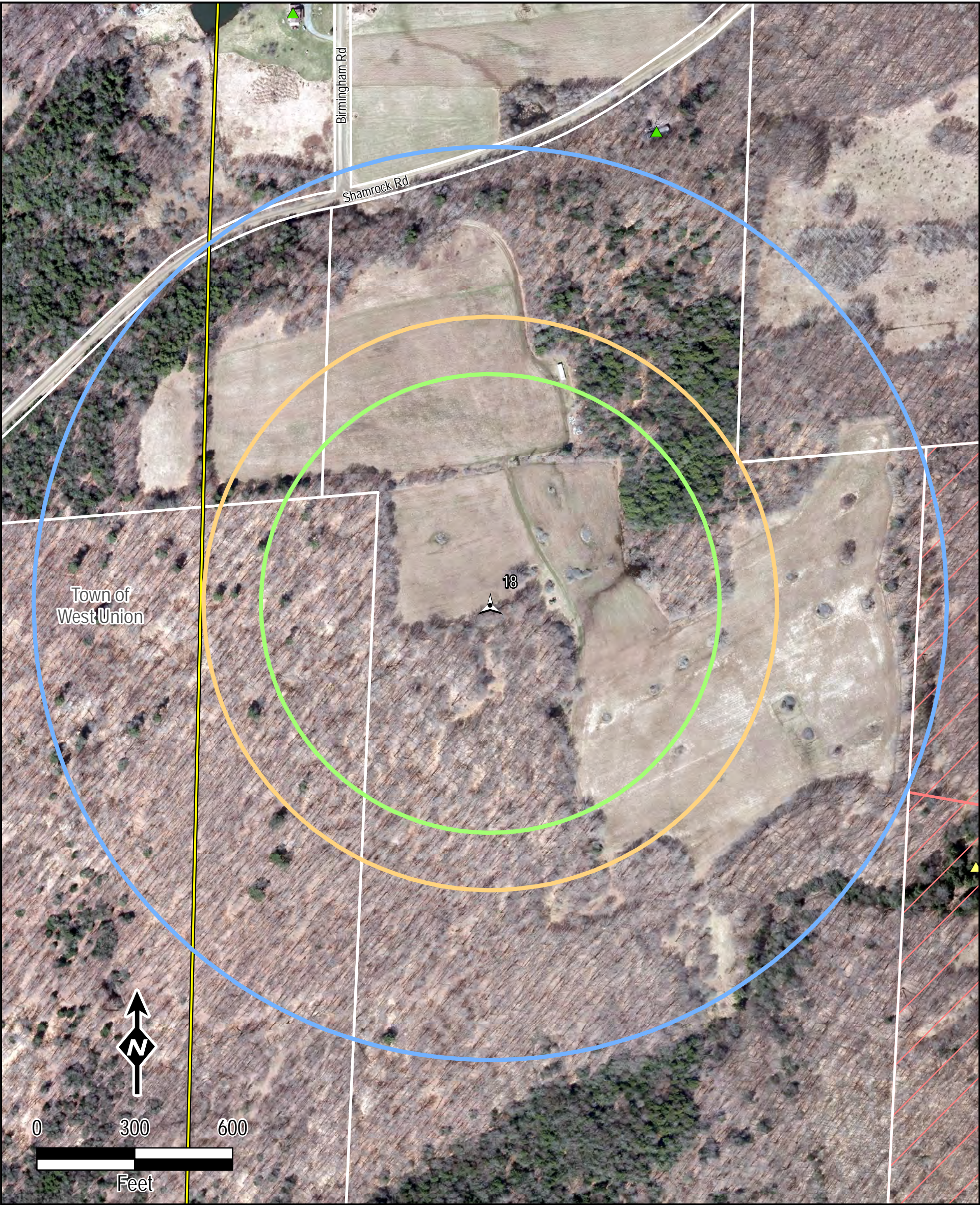
Page 17 of 35

Revised:  
2/19/2018

215 Greenfield Pkwy  
Liverpool, NY 13088



Document Path: V:\PROJECTS\AUGUSTA\NextEra\10\_MXD\Fig\_06\_1\_Turbine\_Setbacks\_11x17P\_1.mxd



**Legend**

Proposed Turbine Location

**Turbine Setbacks**

- 1.2 x Tip Height (703 ft)
- 1.5 x Tip Height (879 ft)
- 1400 ft
- Project Boundary

- Existing Natural Gas Pipeline
- Existing Electric Transmission Line
- Existing Gas or Oil Well

**Receptors**

- Full Time
- Seasonal

- Participating Landowners
- Adjacent Landowners
- Town Boundary
- County Boundary
- NYSDEC Wetlands

Towns of Greenwood and West Union  
Steuben County, New York

Sources: ESRI, NYGIS, RexTag, TRC, NextEra, Steuben County  
Aerial imagery for the project area was flown  
Spring of 2017 by Bergmann Associates

1 in = 300 feet

## Eight Point Wind Energy Center

Figure 6-1  
Turbine Setbacks

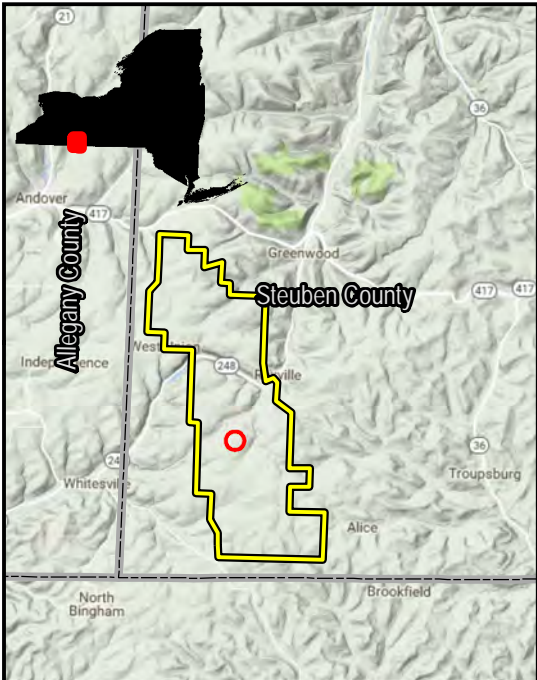
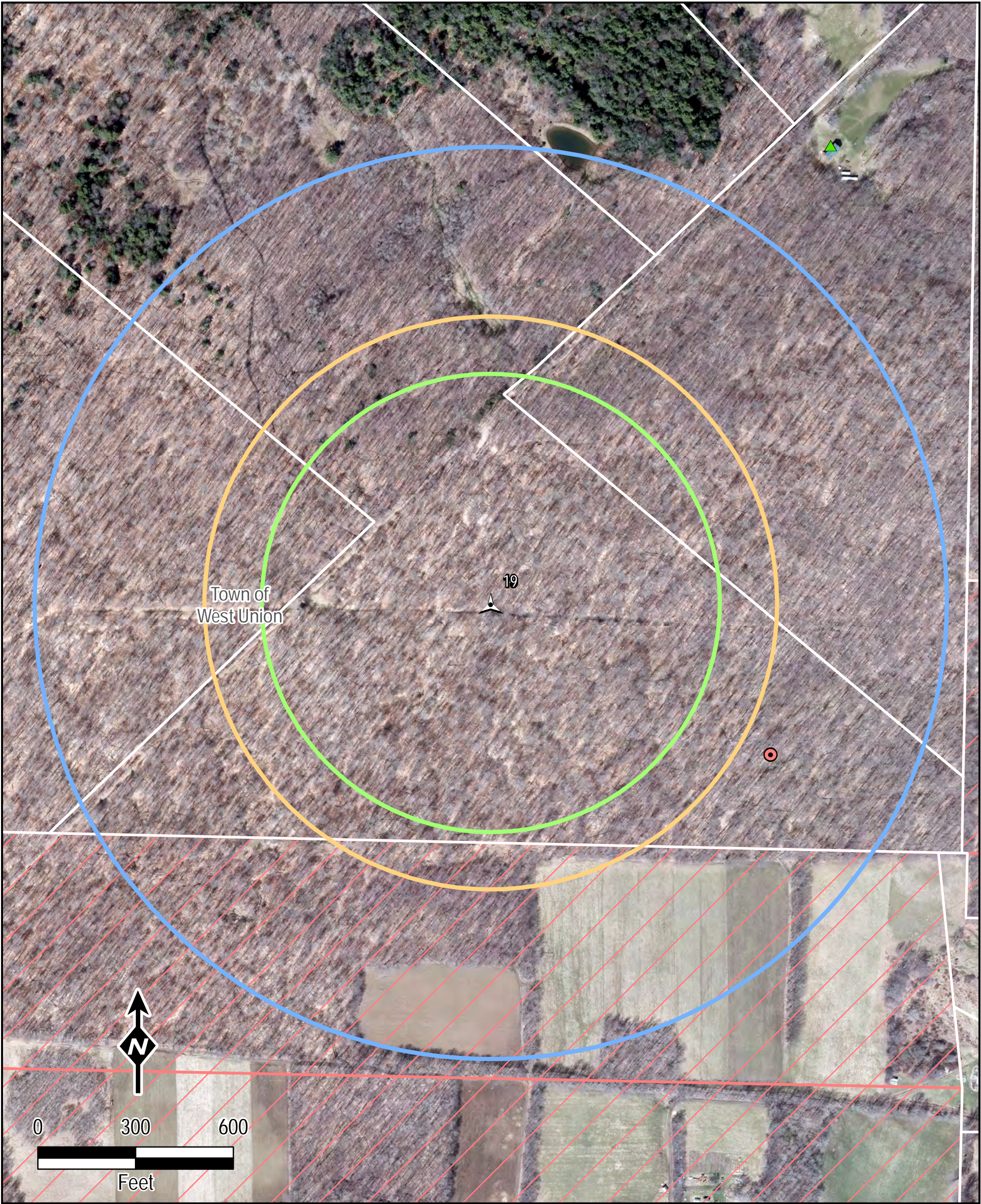
Page 18 of 35

Revised:  
2/19/2018

215 Greenfield Pkwy  
Liverpool, NY 13088



Document Path: V:\PROJECTS\AUGUSTA\NextEra\Art\_10\_MXD\Fig\_06\_1\_Turbine\_Setbacks\_11x17P\_1.mxd



**Legend**

Proposed Turbine Location

**Turbine Setbacks**

- 1.2 x Tip Height (703 ft)
- 1.5 x Tip Height (879 ft)
- 1400 ft
- Project Boundary

- Existing Natural Gas Pipeline
- Existing Electric Transmission Line
- Existing Gas or Oil Well

**Receptors**

- Full Time
- Seasonal

- Participating Landowners
- Adjacent Landowners
- Town Boundary
- County Boundary
- NYSDEC Wetlands

Towns of Greenwood and West Union  
Steuben County, New York

Sources: ESRI, NYGIS, RexTag, TRC, NextEra, Steuben County  
Aerial imagery for the project area was flown  
Spring of 2017 by Bergmann Associates

1 in = 300 feet

## Eight Point Wind Energy Center

Figure 6-1  
Turbine Setbacks

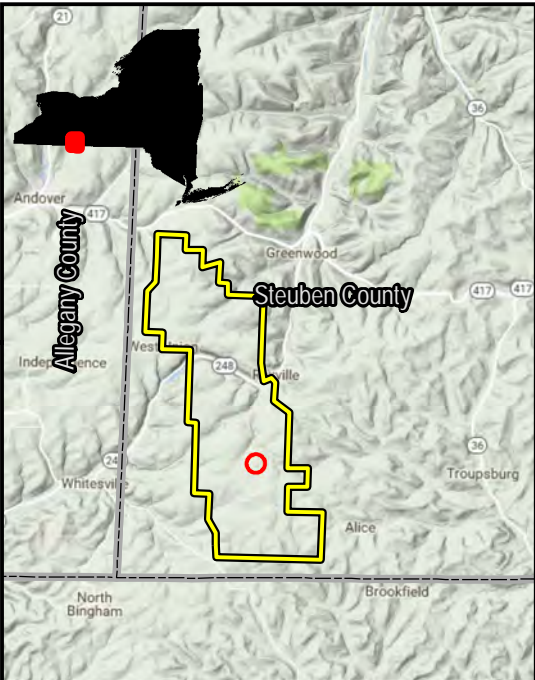
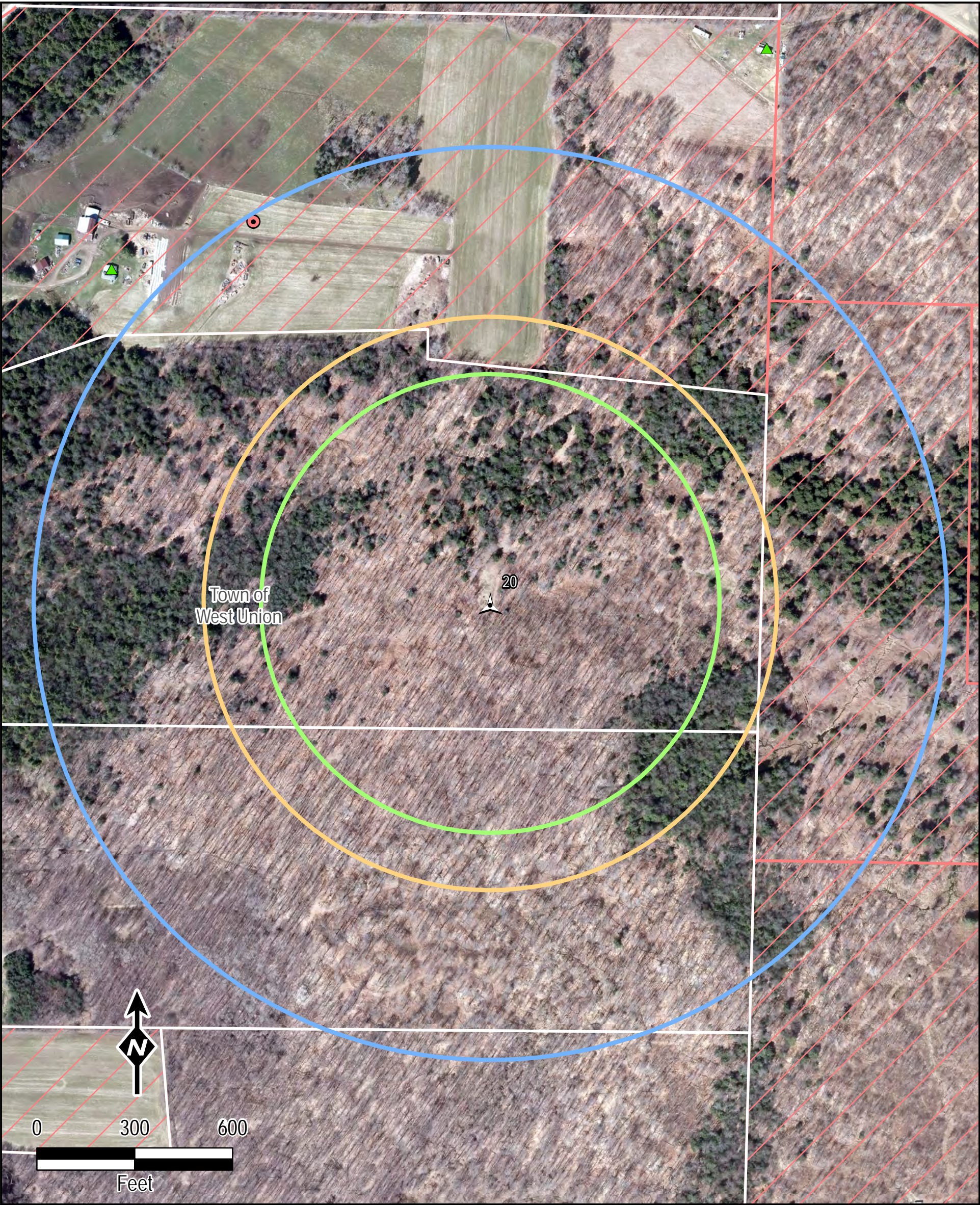
Page 19 of 35

Revised:  
2/19/2018

215 Greenfield Pkwy  
Liverpool, NY 13088



Document Path: V:\PROJECTS\AUGUSTA\NextEra\_10\_MXD\Fig\_06\_1\_Turbine\_Setbacks\_11x17P\_1.mxd



**Legend**

Proposed Turbine Location

**Turbine Setbacks**

- 1.2 x Tip Height (703 ft)
- 1.5 x Tip Height (879 ft)
- 1400 ft
- Project Boundary

- Existing Natural Gas Pipeline
- Existing Electric Transmission Line
- Existing Gas or Oil Well

**Receptors**

- Full Time
- Seasonal

- Participating Landowners
- Adjacent Landowners
- Town Boundary
- County Boundary
- NYSDEC Wetlands

**Towns of Greenwood and West Union  
Steuben County, New York**

Sources: ESRI, NYGIS, RexTag, TRC, NextEra, Steuben County  
Aerial imagery for the project area was flown  
Spring of 2017 by Bergmann Associates

1 in = 300 feet

## Eight Point Wind Energy Center

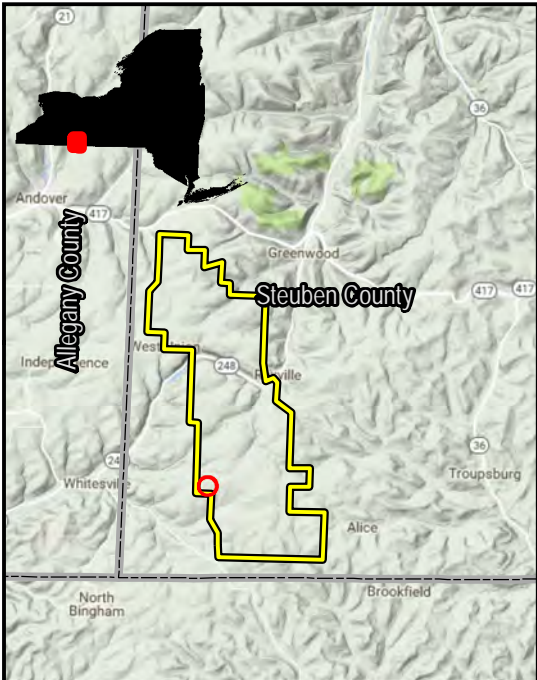
Figure 6-1  
Turbine Setbacks

Page 20 of 35

Revised:  
2/19/2018

215 Greenfield Pkwy  
Liverpool, NY 13088





**Legend**

Proposed Turbine Location

**Turbine Setbacks**

- 1.2 x Tip Height (703 ft)
- 1.5 x Tip Height (879 ft)
- 1400 ft
- Project Boundary

Existing Natural Gas Pipeline

Existing Electric Transmission Line

Existing Gas or Oil Well

**Receptors**

- Full Time
- Seasonal

Participating Landowners

Adjacent Landowners

Town Boundary

County Boundary

NYSDEC Wetlands

**Towns of Greenwood and West Union**  
Steuben County, New York

Sources: ESRI, NYGIS, RexTag, TRC, NextEra, Steuben County  
Aerial imagery for the project area was flown  
Spring of 2017 by Bergmann Associates

1 in = 300 feet

# Eight Point Wind Energy Center

Figure 6-1  
Turbine Setbacks

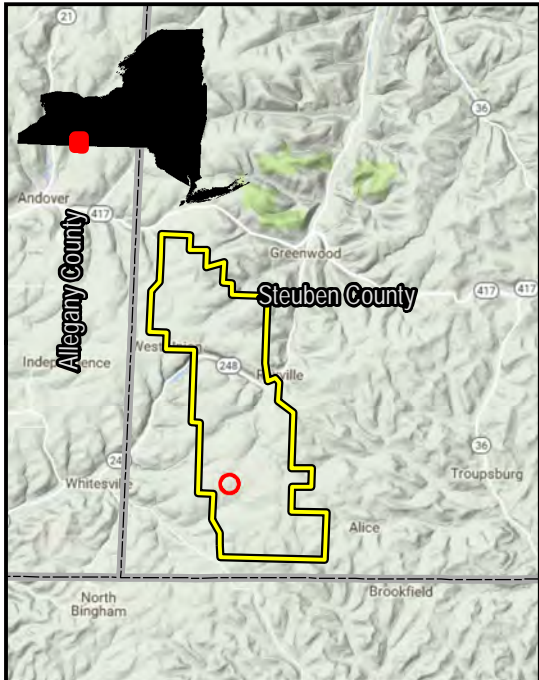
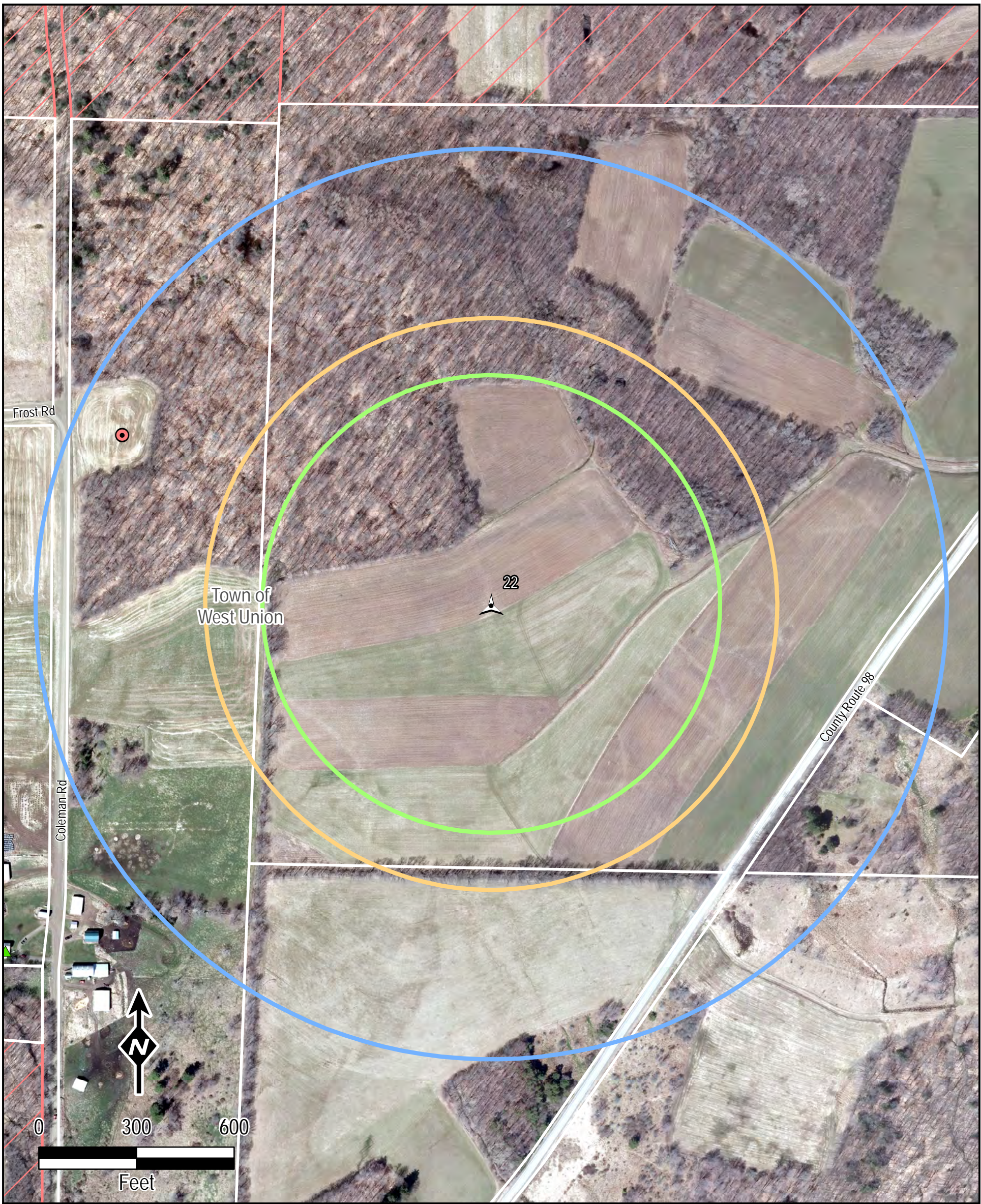
Page 21 of 35

Revised:  
2/19/2018

215 Greenfield Pkwy  
Liverpool, NY 13088



Document Path: V:\PROJECTS\AUGUST\NextEra\10\_MXD\Fig\_06\_1\_Turbine\_Setbacks\_11x17P\_1.mxd



**Legend**

Proposed Turbine Location

**Turbine Setbacks**

- 1.2 x Tip Height (703 ft)
- 1.5 x Tip Height (879 ft)
- 1400 ft
- Project Boundary

Existing Natural Gas Pipeline

Existing Electric Transmission Line

Existing Gas or Oil Well

**Receptors**

- Full Time
- Seasonal

Participating Landowners

Adjacent Landowners

Town Boundary

County Boundary

NYSDEC Wetlands

**Towns of Greenwood and West Union  
Steuben County, New York**

Sources: ESRI, NYGIS, RexTag, TRC, NextEra, Steuben County  
Aerial imagery for the project area was flown  
Spring of 2017 by Bergmann Associates

1 in = 300 feet

## Eight Point Wind Energy Center

Figure 6-1  
Turbine Setbacks

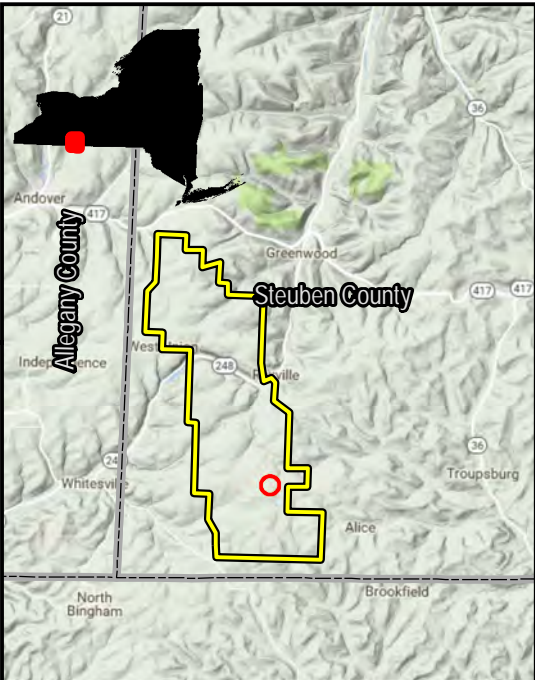
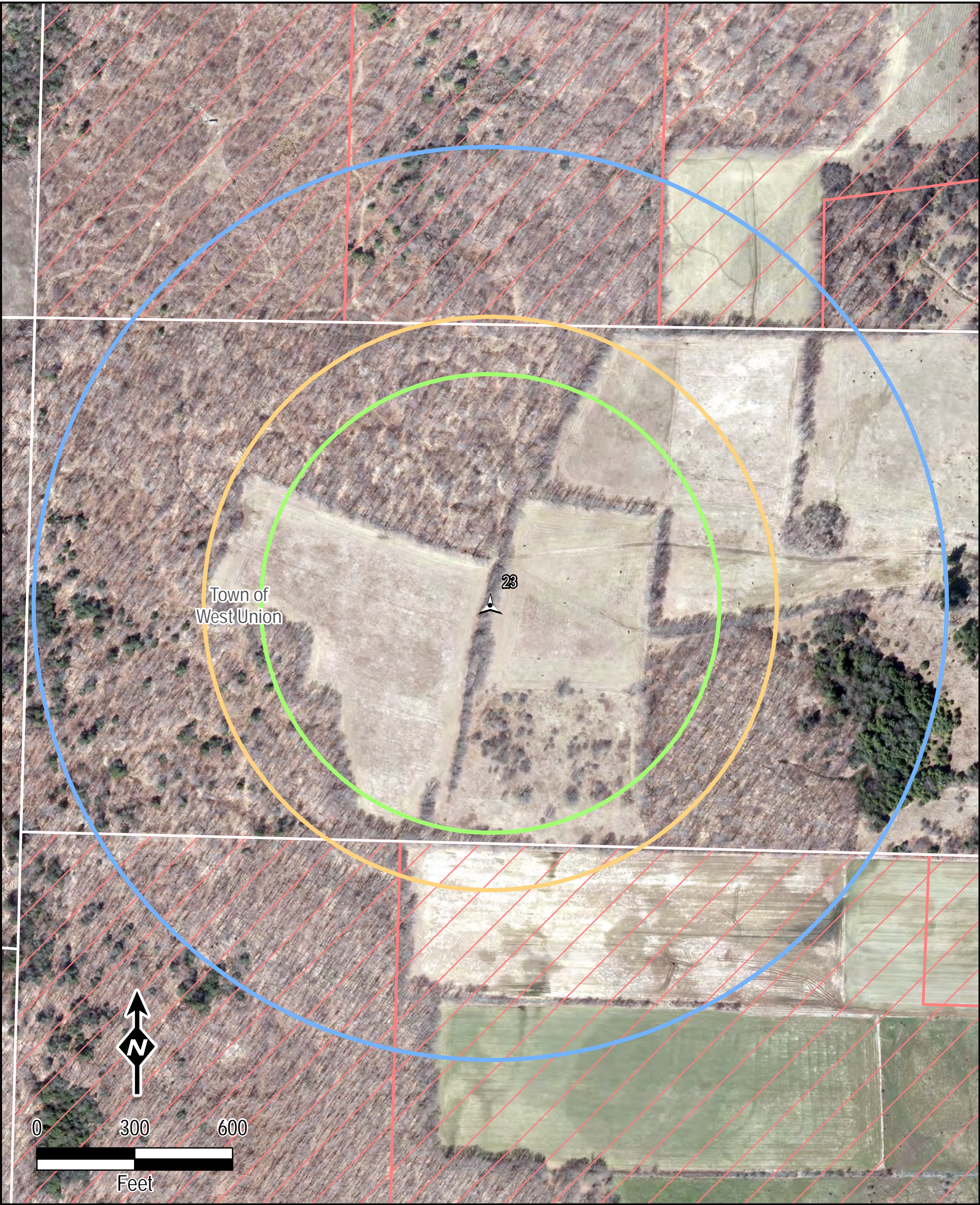
Page 22 of 35

Revised:  
2/19/2018

215 Greenfield Pkwy  
Liverpool, NY 13088



Document Path: V:\PROJECTS\AUGUSTA\NextEra\10\_MXD\Fig\_06\_1\_Turbine\_Setbacks\_11x17P\_1.mxd



**Legend**

Proposed Turbine Location

**Turbine Setbacks**

- 1.2 x Tip Height (703 ft)
- 1.5 x Tip Height (879 ft)
- 1400 ft
- Project Boundary

Existing Natural Gas Pipeline

Existing Electric Transmission Line

Existing Gas or Oil Well

**Receptors**

- Full Time
- Seasonal

Participating Landowners

Adjacent Landowners

Town Boundary

County Boundary

NYSDEC Wetlands

**Towns of Greenwood and West Union**  
Steuben County, New York

Sources: ESRI, NYGIS, RexTag, TRC, NextEra, Steuben County  
Aerial imagery for the project area was flown  
Spring of 2017 by Bergmann Associates

1 in = 300 feet

## Eight Point Wind Energy Center

Figure 6-1  
Turbine Setbacks

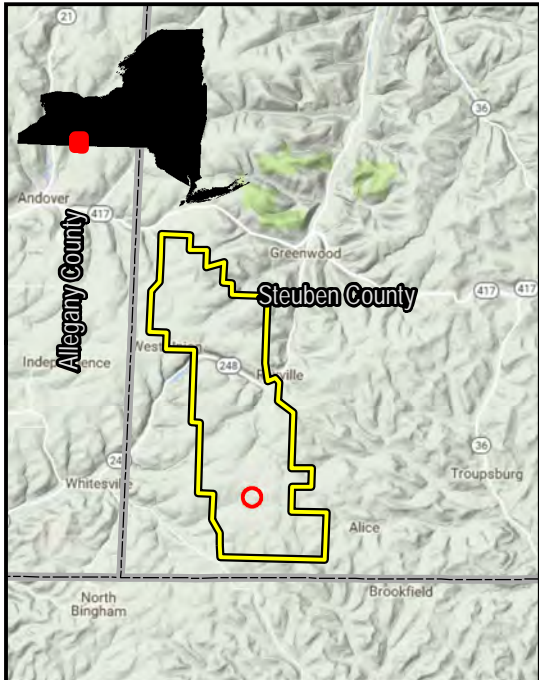
Page 23 of 35

Revised:  
2/19/2018

215 Greenfield Pkwy  
Liverpool, NY 13088



Document Path: V:\PROJECTS\AUGUSTA\NextEra\Eight\_Point\Art\_10\_MXD\Fig\_06\_1\_Turbine\_Setbacks\_11x17P\_1.mxd



**Legend**

Proposed Turbine Location

**Turbine Setbacks**

- 1.2 x Tip Height (703 ft)
- 1.5 x Tip Height (879 ft)
- 1400 ft
- Project Boundary

Existing Natural Gas Pipeline

Existing Electric Transmission Line

Existing Gas or Oil Well

**Receptors**

- Full Time
- Seasonal

Participating Landowners

Adjacent Landowners

Town Boundary

County Boundary

NYSDEC Wetlands

Towns of Greenwood and West Union  
Steuben County, New York

Sources: ESRI, NYGIS, RexTag, TRC, NextEra, Steuben County  
Aerial imagery for the project area was flown  
Spring of 2017 by Bergmann Associates

1 in = 300 feet

# Eight Point Wind Energy Center

Figure 6-1  
Turbine Setbacks

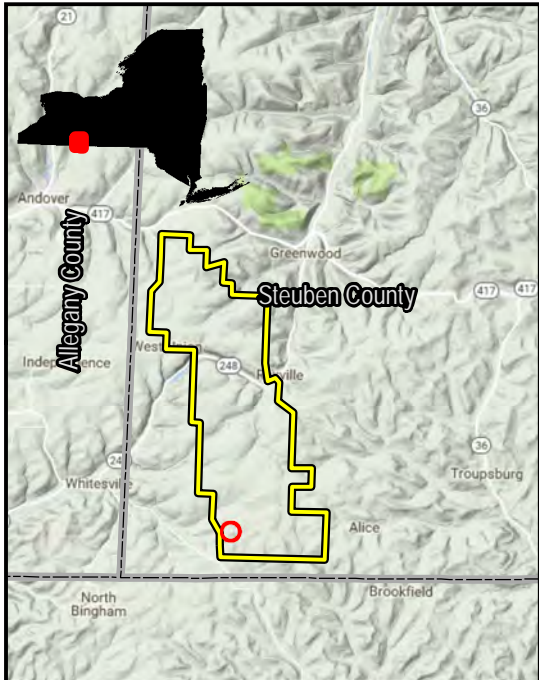
Page 24 of 35

Revised:  
2/19/2018

215 Greenfield Pkwy  
Liverpool, NY 13088



Document Path: V:\PROJECTS\AUGUST\NextEra\10\_MXD\Fig\_06\_1\_Turbine\_Setbacks\_11x17P\_1.mxd



**Legend**

Proposed Turbine Location

**Turbine Setbacks**

- 1.2 x Tip Height (703 ft)
- 1.5 x Tip Height (879 ft)
- 1400 ft
- Project Boundary

Existing Natural Gas Pipeline

Existing Electric Transmission Line

Existing Gas or Oil Well

**Receptors**

- Full Time
- Seasonal

Participating Landowners

Adjacent Landowners

Town Boundary

County Boundary

NYSDEC Wetlands

Towns of Greenwood and West Union  
Steuben County, New York

Sources: ESRI, NYGIS, RexTag, TRC, NextEra, Steuben County  
Aerial imagery for the project area was flown  
Spring of 2017 by Bergmann Associates

1 in = 300 feet

## Eight Point Wind Energy Center

Figure 6-1  
Turbine Setbacks

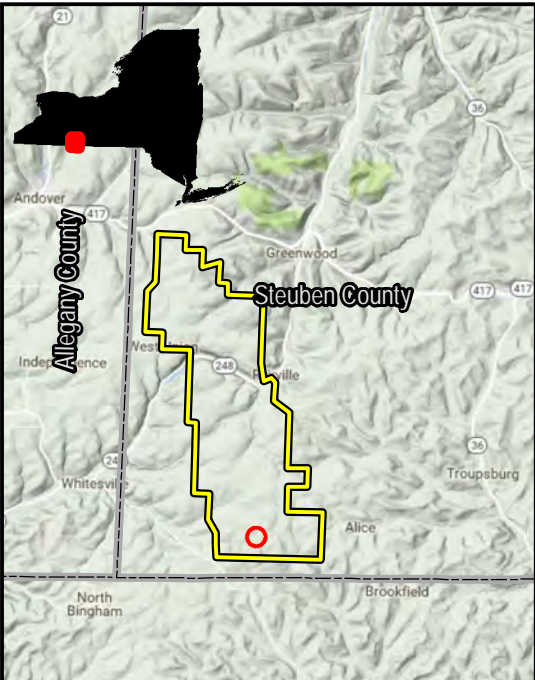
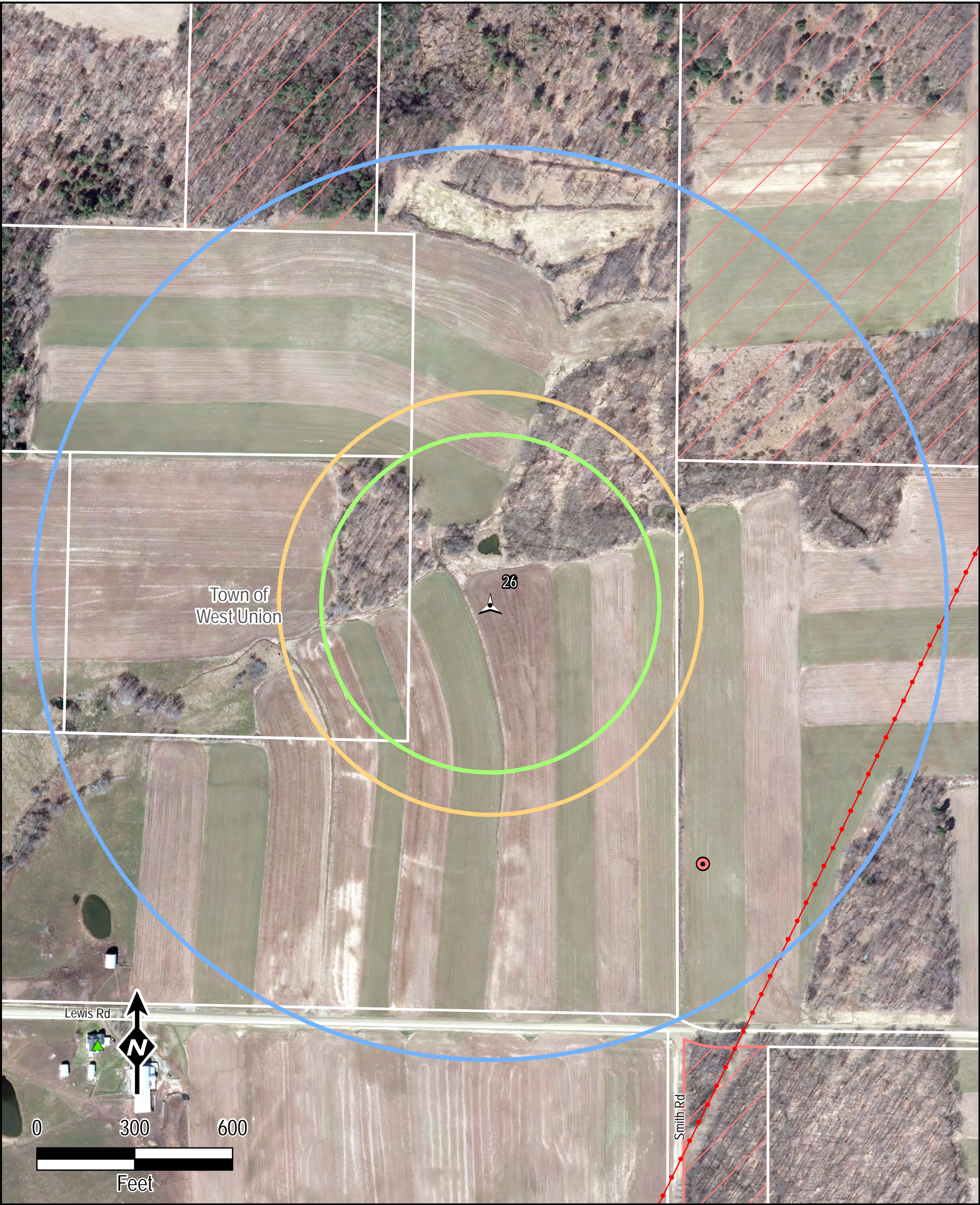
Page 25 of 35

Revised:  
2/19/2018

215 Greenfield Pkwy  
Liverpool, NY 13088



Document Path: V:\PROJECTS\AUGUSTA\NextEra\Art\_10\_MXD\Fig\_06\_1\_Turbine\_Setbacks\_11x17P\_1.mxd



**Legend**

Proposed Turbine Location	<b>Receptors</b>
1.2 x Tip Height (703 ft)	Full Time
1.5 x Tip Height (879 ft)	Seasonal
1400 ft	Participating Landowners
Project Boundary	Adjacent Landowners
Existing Natural Gas Pipeline	Town Boundary
Existing Electric Transmission Line	County Boundary
Existing Gas or Oil Well	NYSDEC Wetlands

**Towns of Greenwood and West Union  
Steuben County, New York**

Sources: ESRI, NYGIS, RexTag, TRC, NextEra, Steuben County  
Aerial imagery for the project area was flown  
Spring of 2017 by Bergmann Associates

1 in = 300 feet

**NEXtera<sup>®</sup>  
ENERGY**  
RESOURCES

**Eight Point  
Wind Energy Center**

**Figure 6-1  
Turbine Setbacks**

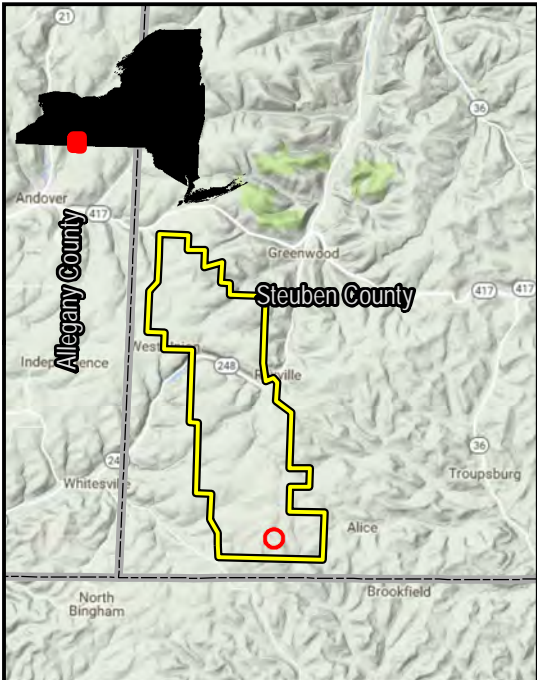
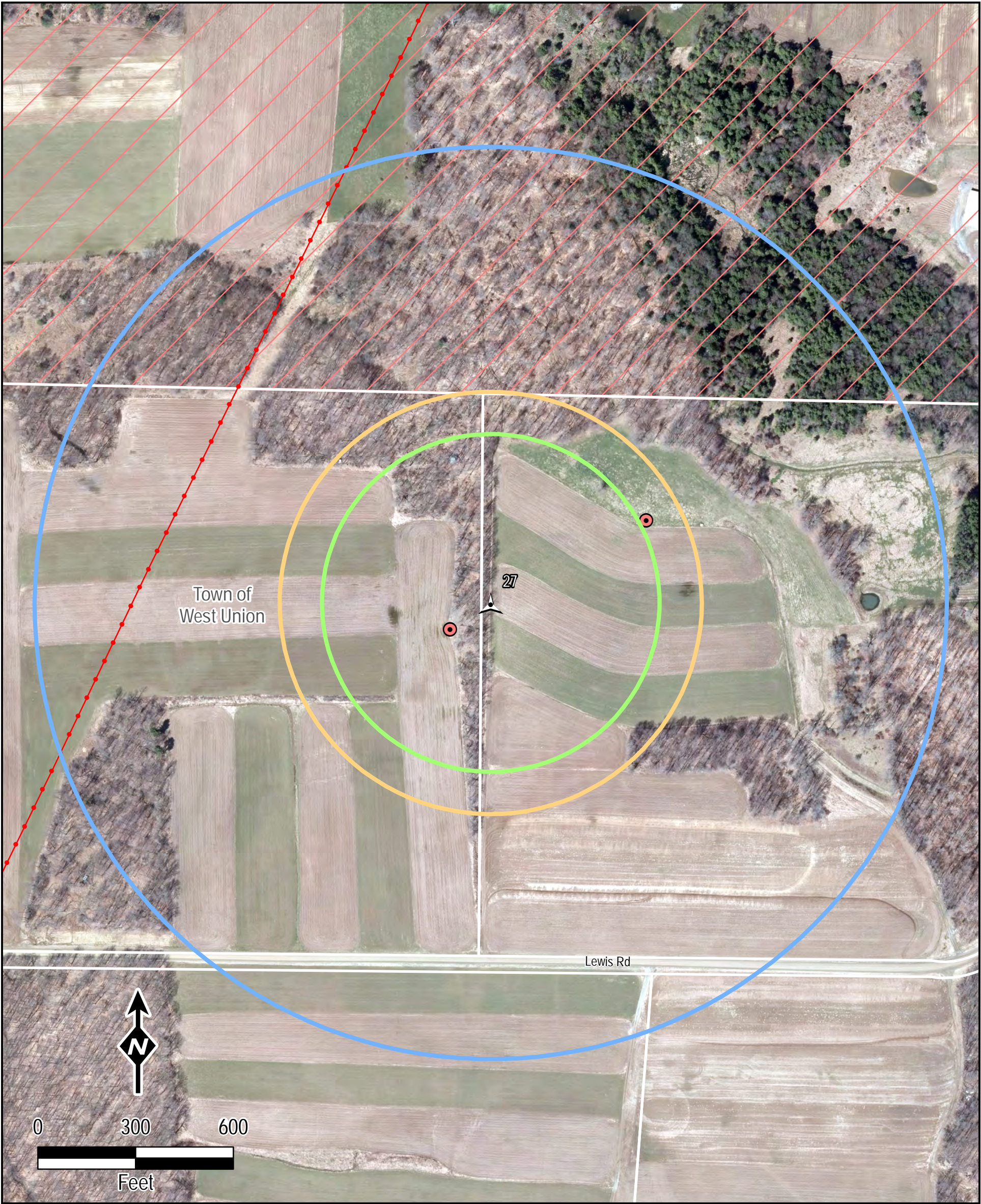
Page 26 of 35

Revised:  
2/19/2018

**TRC**

215 Greenfield Pkwy  
Liverpool, NY 13088





**Legend**

Proposed Turbine Location

**Turbine Setbacks**

- 1.2 x Tip Height (703 ft)
- 1.5 x Tip Height (879 ft)
- 1400 ft
- Project Boundary
- Existing Natural Gas Pipeline
- Existing Electric Transmission Line
- Existing Gas or Oil Well

**Receptors**

- Full Time
- Seasonal
- Participating Landowners
- Adjacent Landowners
- Town Boundary
- County Boundary
- NYSDEC Wetlands

**Towns of Greenwood and West Union  
Steuben County, New York**

Sources: ESRI, NYGIS, RexTag, TRC, NextEra, Steuben County  
Aerial imagery for the project area was flown  
Spring of 2017 by Bergmann Associates

1 in = 300 feet

# Eight Point Wind Energy Center

Figure 6-1  
Turbine Setbacks

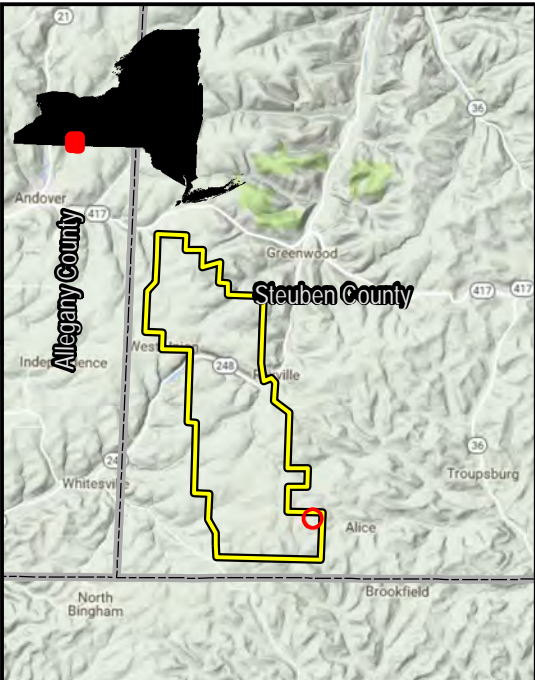
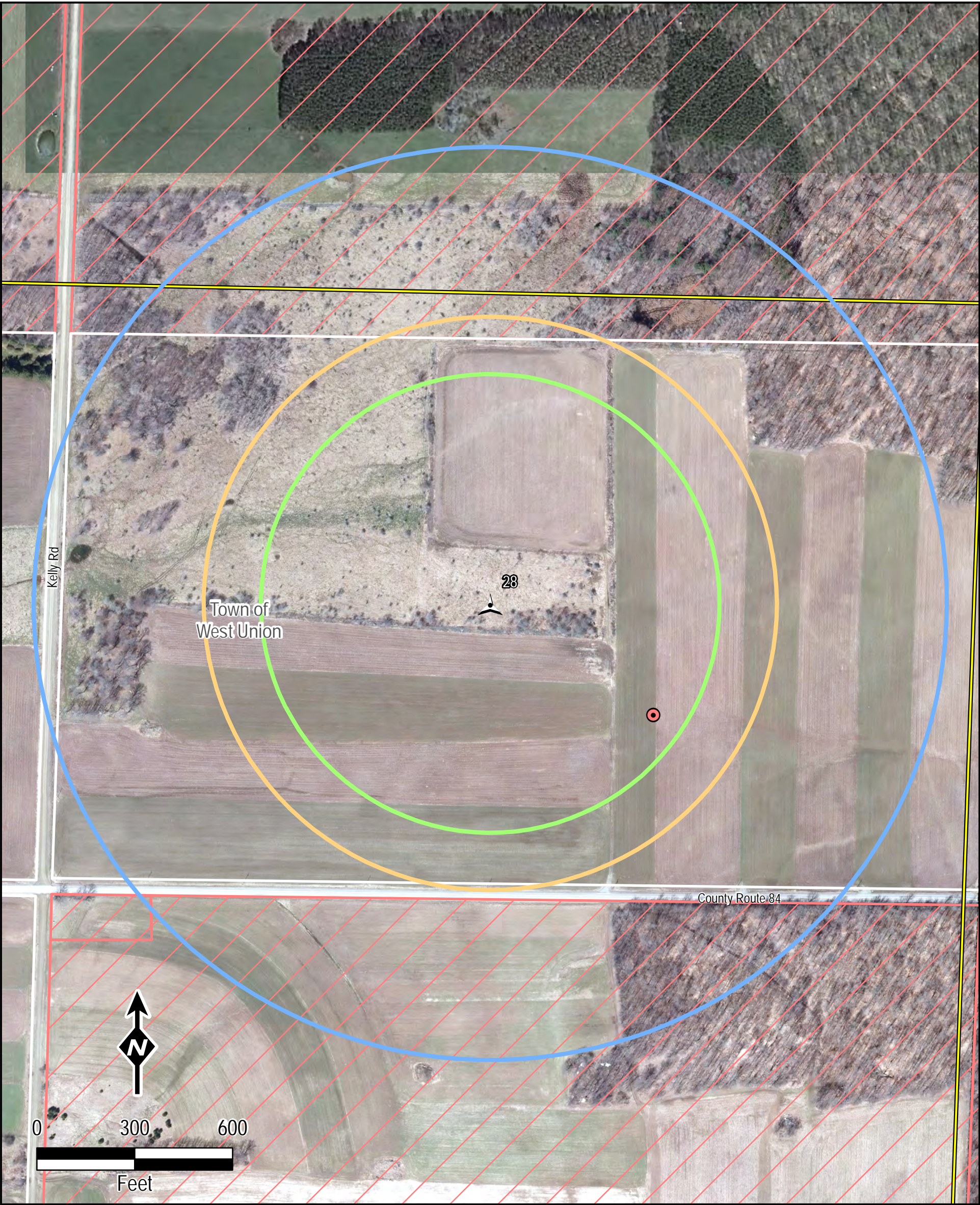
Page 27 of 35

Revised:  
2/19/2018

215 Greenfield Pkwy  
Liverpool, NY 13088



Document Path: V:\PROJECTS\AUGUSTA\NextEra\10\_MXD\Fig\_06\_1\_Turbine\_Setbacks\_11x17P\_1.mxd



**Legend**

Proposed Turbine Location	<b>Receptors</b>
<b>Turbine Setbacks</b>	Full Time
1.2 x Tip Height (703 ft)	Seasonal
1.5 x Tip Height (879 ft)	Participating Landowners
1400 ft	Adjacent Landowners
Project Boundary	Town Boundary
Existing Natural Gas Pipeline	County Boundary
Existing Electric Transmission Line	NYSDEC Wetlands
Existing Gas or Oil Well	

**Towns of Greenwood and West Union  
Steuben County, New York**

Sources: ESRI, NYGIS, RexTag, TRC, NextEra, Steuben County  
Aerial imagery for the project area was flown  
Spring of 2017 by Bergmann Associates

1 in = 300 feet

**NEXtera<sup>®</sup>  
ENERGY**  
RESOURCES

**Eight Point  
Wind Energy Center**

**Figure 6-1  
Turbine Setbacks**

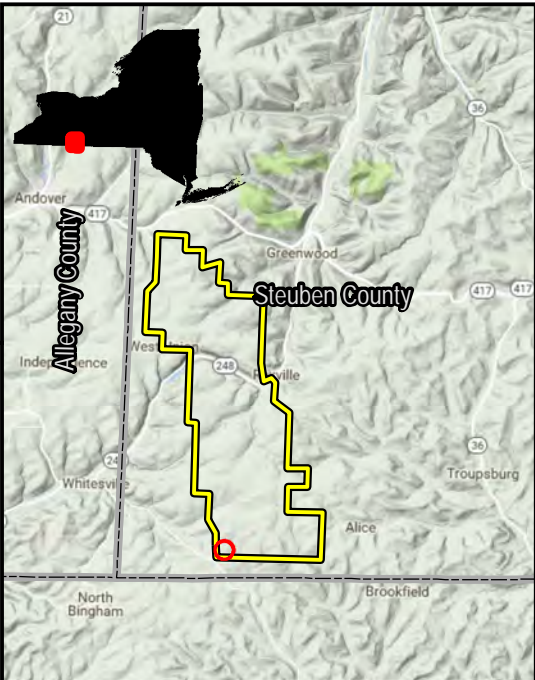

Page 28 of 35

Revised:  
2/19/2018

**TRC** 215 Greenfield Pkwy  
Liverpool, NY 13088



Document Path: V:\PROJECTS\AUGUSTA\NextEra\Eight\_Point\Art\_10\_MXD\Fig\_06\_1\_Turbine\_Setbacks\_T11x17P\_1.mxd



**Legend**

Proposed Turbine Location

**Turbine Setbacks**

- 1.2 x Tip Height (703 ft)
- 1.5 x Tip Height (879 ft)
- 1400 ft
- Project Boundary

- Existing Natural Gas Pipeline
- Existing Electric Transmission Line
- Existing Gas or Oil Well

**Receptors**

- Full Time
- Seasonal

- Participating Landowners
- Adjacent Landowners
- Town Boundary
- County Boundary
- NYSDEC Wetlands

Towns of Greenwood and West Union  
Steuben County, New York

Sources: ESRI, NYGIS, RexTag, TRC, NextEra, Steuben County  
Aerial imagery for the project area was flown  
Spring of 2017 by Bergmann Associates

1 in = 300 feet

## Eight Point Wind Energy Center

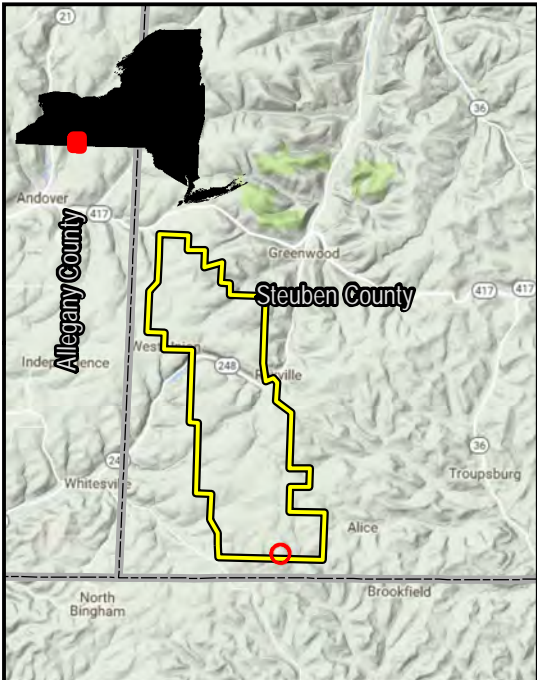
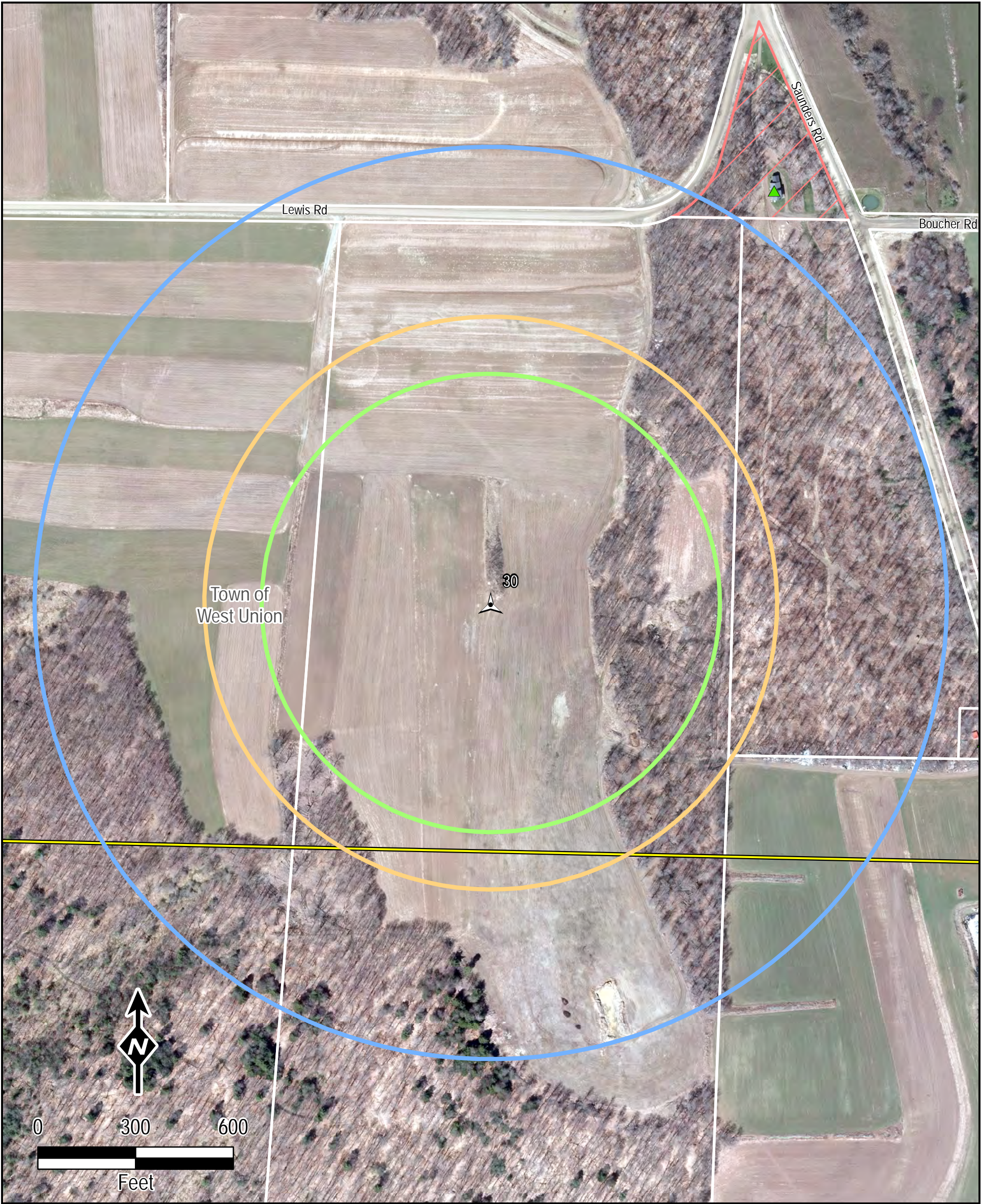
Figure 6-1  
Turbine Setbacks

Page 29 of 35

Revised:  
2/19/2018

215 Greenfield Pkwy  
Liverpool, NY 13088





#### Legend

- |                                     |                          |
|-------------------------------------|--------------------------|
| Proposed Turbine Location           | Full Time                |
| Seasonal                            | Participating Landowners |
| 1.2 x Tip Height (703 ft)           | Adjacent Landowners      |
| 1.5 x Tip Height (879 ft)           | Town Boundary            |
| 1400 ft                             | County Boundary          |
| Project Boundary                    | NYSDEC Wetlands          |
| Existing Natural Gas Pipeline       |                          |
| Existing Electric Transmission Line |                          |
| Existing Gas or Oil Well            |                          |

Towns of Greenwood and West Union  
Steuben County, New York

Sources: ESRI, NYGIS, RexTag, TRC, NextEra, Steuben County  
Aerial imagery for the project area was flown  
Spring of 2017 by Bergmann Associates

1 in = 300 feet



## Eight Point Wind Energy Center

### Figure 6-1 Turbine Setbacks

Page 30 of 35

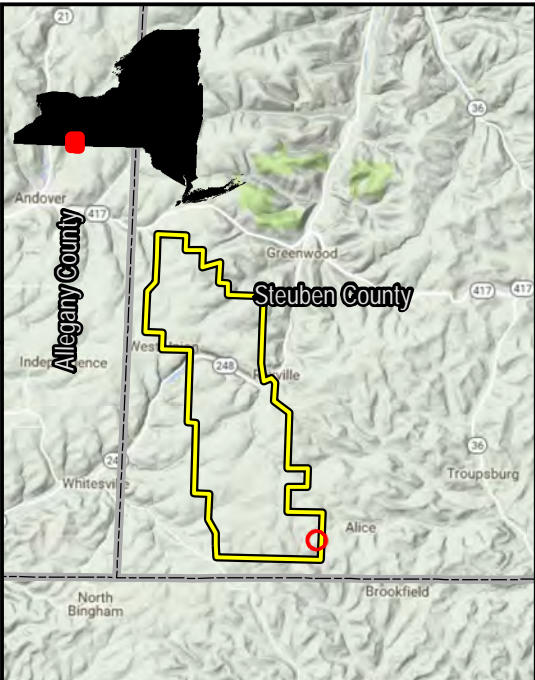
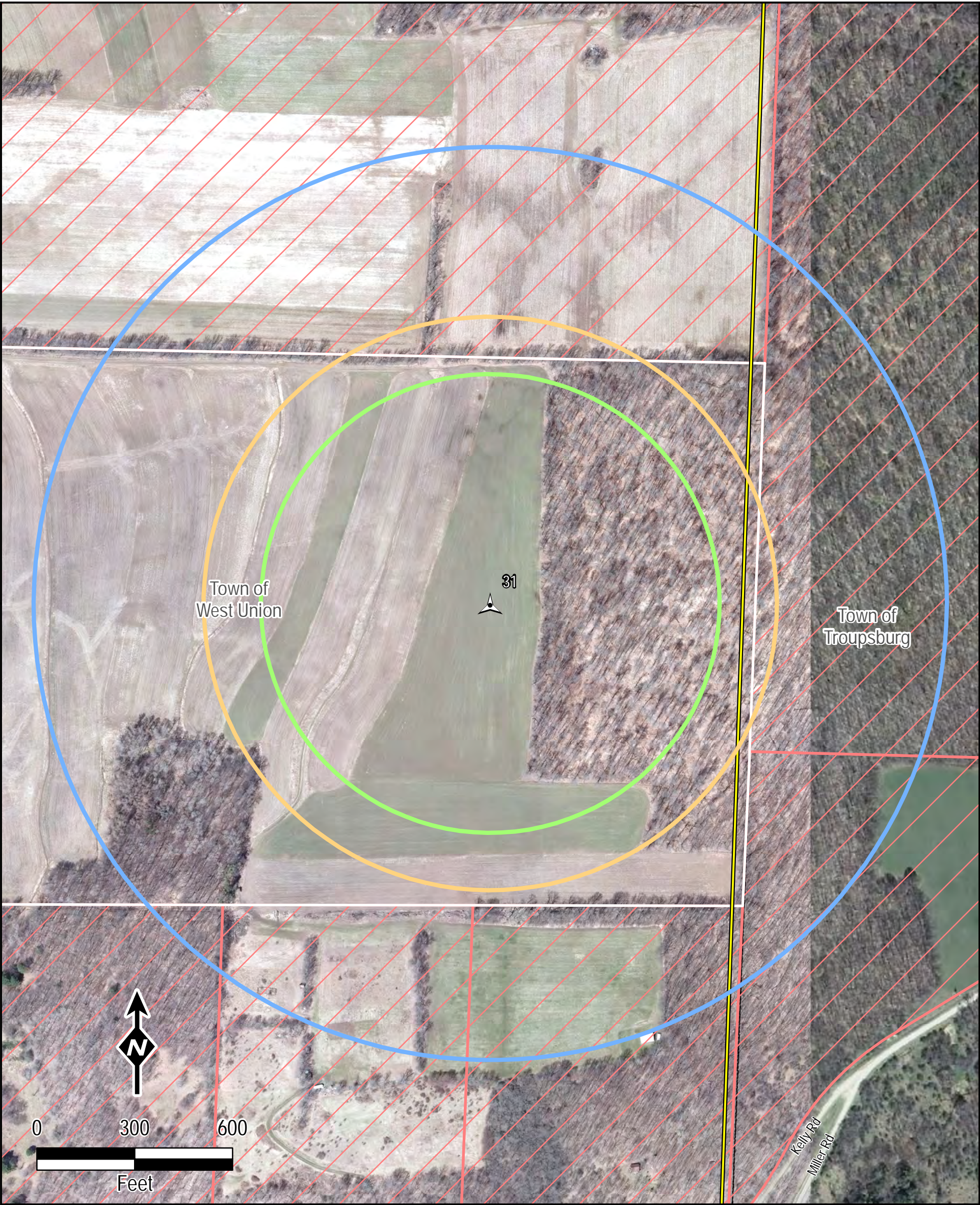
Revised:  
2/19/2018



215 Greenfield Pkwy  
Liverpool, NY 13088



Document Path: V:\PROJECTS\AUGUSTA\NextEra\10\_MXD\Fig\_06\_1\_Turbine\_Setbacks\_T11x17P\_1.mxd



**Legend**

Proposed Turbine Location

**Turbine Setbacks**

- 1.2 x Tip Height (703 ft)
- 1.5 x Tip Height (879 ft)
- 1400 ft
- Project Boundary

Existing Natural Gas Pipeline

Existing Electric Transmission Line

Existing Gas or Oil Well

**Receptors**

- Full Time
- Seasonal

Participating Landowners

Adjacent Landowners

Town Boundary

County Boundary

NYSDEC Wetlands

**Towns of Greenwood and West Union  
Steuben County, New York**

Sources: ESRI, NYGIS, RexTag, TRC, NextEra, Steuben County  
Aerial imagery for the project area was flown  
Spring of 2017 by Bergmann Associates

1 in = 300 feet

**NEXtera<sup>®</sup>  
ENERGY**

RESOURCES

**Eight Point  
Wind Energy Center**

**Figure 6-1  
Turbine Setbacks**

Page 31 of 35

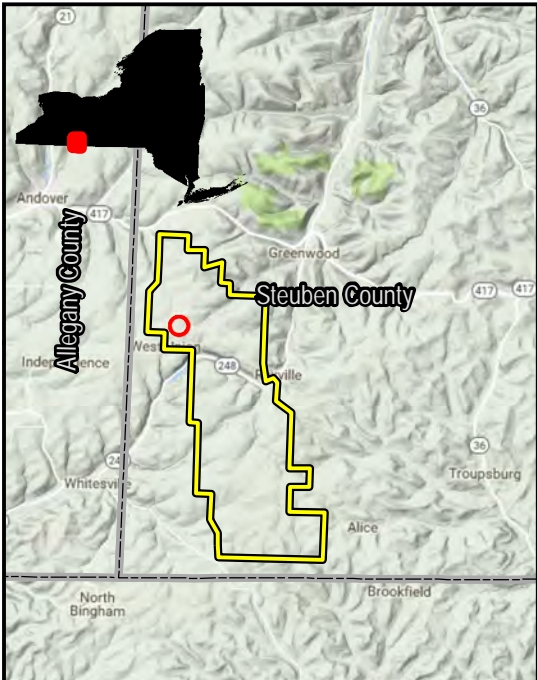
Revised:  
2/19/2018

**TRC**

215 Greenfield Pkwy  
Liverpool, NY 13088



Document Path: V:\PROJECTS\AUGUSTA\NextEra\Eight\_Point\Art\_10\_MXD\Fig\_06\_1\_Turbine\_Setbacks\_T11x17P\_1.mxd



**Legend**

Proposed Turbine Location

**Turbine Setbacks**

- 1.2 x Tip Height (703 ft)
- 1.5 x Tip Height (879 ft)
- 1400 ft
- Project Boundary

- Existing Natural Gas Pipeline
- Existing Electric Transmission Line
- Existing Gas or Oil Well

**Receptors**

- Full Time
- Seasonal

- Participating Landowners
- Adjacent Landowners
- Town Boundary
- County Boundary
- NYSDEC Wetlands

**Towns of Greenwood and West Union**  
Steuben County, New York

Sources: ESRI, NYGIS, RexTag, TRC, NextEra, Steuben County  
Aerial imagery for the project area was flown  
Spring of 2017 by Bergmann Associates

1 in = 300 feet

# Eight Point Wind Energy Center

Figure 6-1  
Turbine Setbacks

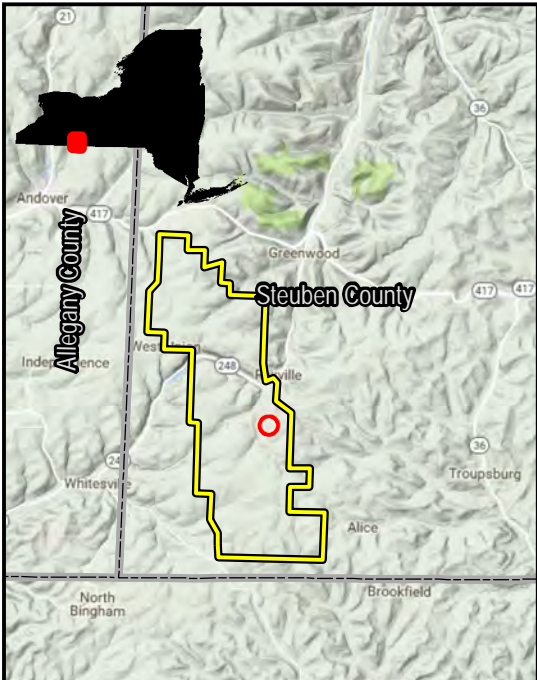
Page 32 of 35

Revised:  
2/19/2018

215 Greenfield Pkwy  
Liverpool, NY 13088



Document Path: V:\PROJECTS\AUGUSTA\NextEra\10\_MXD\Fig\_06\_1\_Turbine\_Setbacks\_T1x17P\_1.mxd



**Legend**

Proposed Turbine Location	<b>Receptors</b>
<b>Turbine Setbacks</b>	Full Time
1.2 x Tip Height (703 ft)	Seasonal
1.5 x Tip Height (879 ft)	Participating Landowners
1400 ft	Adjacent Landowners
Project Boundary	Town Boundary
Existing Natural Gas Pipeline	County Boundary
Existing Electric Transmission Line	NYSDEC Wetlands
Existing Gas or Oil Well	

**Towns of Greenwood and West Union  
Steuben County, New York**

Sources: ESRI, NYGIS, RexTag, TRC, NextEra, Steuben County  
Aerial imagery for the project area was flown  
Spring of 2017 by Bergmann Associates

1 in = 300 feet

**NEXtera<sup>®</sup>  
ENERGY**  
RESOURCES

**Eight Point  
Wind Energy Center**

**Figure 6-1  
Turbine Setbacks**

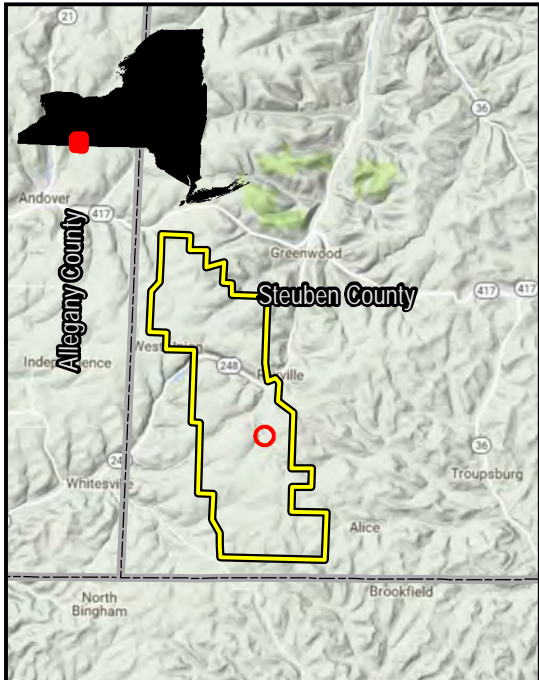
Page 33 of 35

Revised:  
2/19/2018

**TRC** 215 Greenfield Pkwy  
Liverpool, NY 13088



Document Path: V:\PROJECTS\AUGUSTA\NextEra\Eight\_Point\Art\_10\_MXD\Fig\_06\_1\_Turbine\_Setbacks\_T11x17P\_1.mxd



**Legend**

Proposed Turbine Location

**Turbine Setbacks**

- 1.2 x Tip Height (703 ft)
- 1.5 x Tip Height (879 ft)
- 1400 ft
- Project Boundary

Existing Natural Gas Pipeline

Existing Electric Transmission Line

Existing Gas or Oil Well

**Receptors**

- Full Time
- Seasonal

Participating Landowners

Adjacent Landowners

Town Boundary

County Boundary

NYSDEC Wetlands

Towns of Greenwood and West Union  
Steuben County, New York

Sources: ESRI, NYGIS, RexTag, TRC, NextEra, Steuben County  
Aerial imagery for the project area was flown  
Spring of 2017 by Bergmann Associates

1 in = 300 feet

## Eight Point Wind Energy Center

Figure 6-1  
Turbine Setbacks

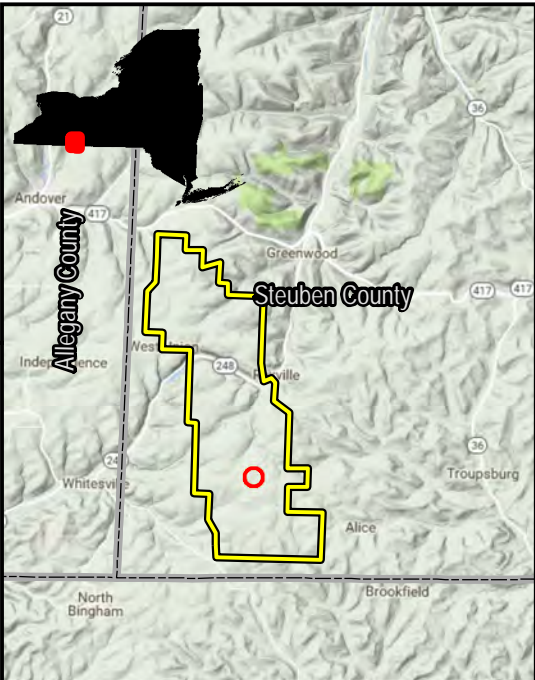
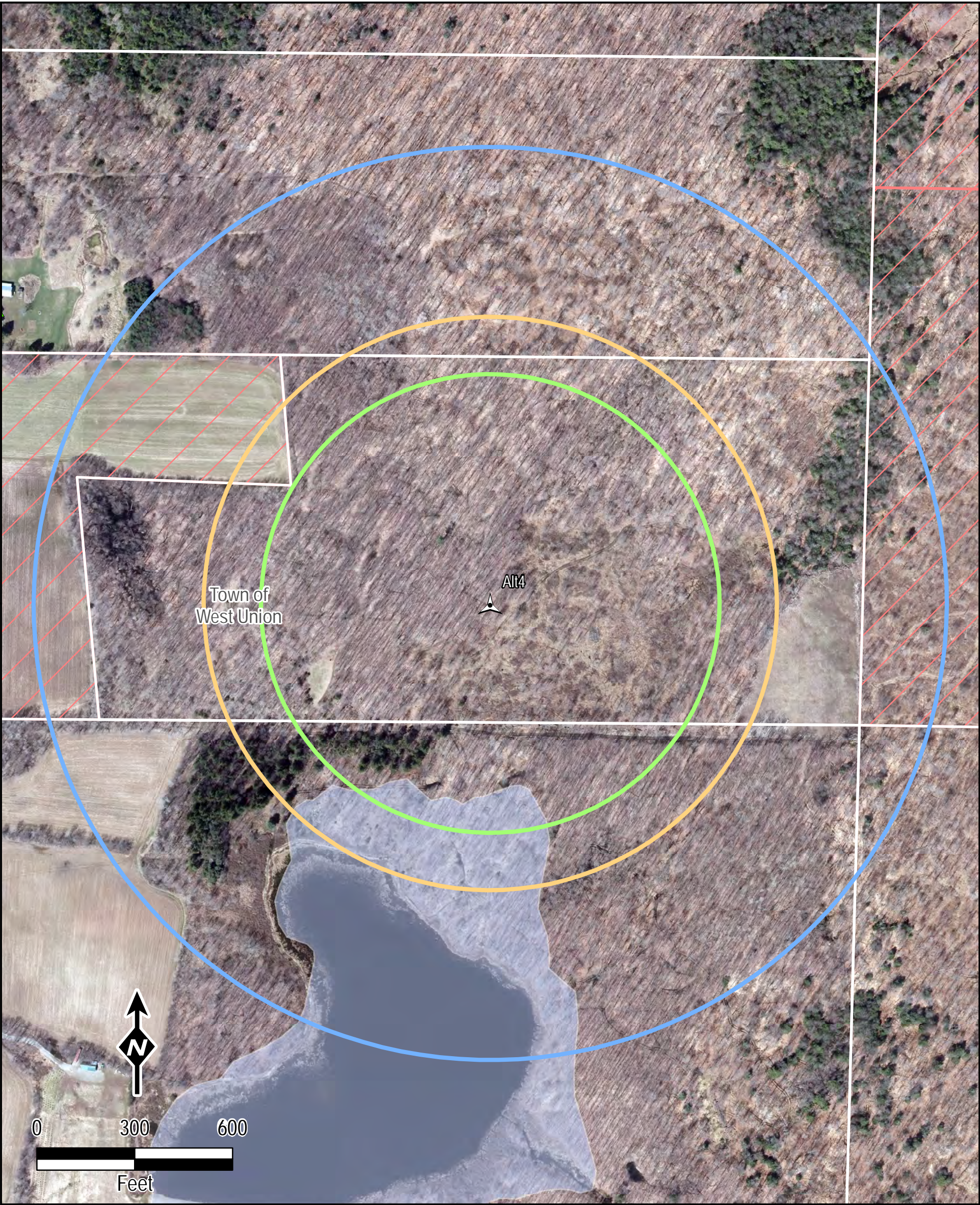
Page 34 of 35

Revised:  
2/19/2018

215 Greenfield Pkwy  
Liverpool, NY 13088



Document Path: V:\PROJECTS\AUGUSTA\NextEra\Eight\_Point\Art\_10\_MXD\Fig\_06\_1\_Turbine\_Setbacks\_T11x17P\_1.mxd



**Legend**

Proposed Turbine Location

**Turbine Setbacks**

- 1.2 x Tip Height (703 ft)
- 1.5 x Tip Height (879 ft)
- 1400 ft
- Project Boundary

Existing Natural Gas Pipeline

Existing Electric Transmission Line

Existing Gas or Oil Well

**Receptors**

- Full Time
- Seasonal

Participating Landowners

Adjacent Landowners

Town Boundary

County Boundary

NYSDEC Wetlands

Towns of Greenwood and West Union  
Steuben County, New York

Sources: ESRI, NYGIS, RexTag, TRC, NextEra, Steuben County  
Aerial imagery for the project area was flown  
Spring of 2017 by Bergmann Associates

1 in = 300 feet

# Eight Point Wind Energy Center

Figure 6-1  
Turbine Setbacks

Page 35 of 35

Revised:  
2/19/2018

215 Greenfield Pkwy  
Liverpool, NY 13088