



# Historic Architecture Reconnaissance Survey

August 2017

## Eight Point Wind Energy Center, Allegheny and Steuben County, New York

### Prepared For:

Eight Point Wind, LLC  
700 University Blvd  
Juno Beach, Florida 33408

### Prepared By:

TRC Environmental Corporation, Inc.  
4425 Forbes Boulevard, Suite B  
Lanham, Maryland 20706

**Historic Architecture Reconnaissance Survey  
Eight Point Wind Energy Center,  
Allegany and Steuben County, New York**

**Prepared For:**



Eight Point Wind, LLC  
700 University Blvd  
Juno Beach, Florida 33408

and

New York State Office of Parks, Recreation, and Historic Preservation  
Historic Preservation Field Services Bureau  
Peebles Island Resource Center, PO Box 189  
Waterford, New York 12188-0189

Project Review No. 16PR00701

**Prepared By:**

TRC Environmental Corporation, Inc.  
4425 Forbes Boulevard, Suite B  
Lanham, Maryland 20706

**Authored By:**

Philip A. Hayden, M.A.  
Principal Investigator and Senior Architectural Historian

**August 16, 2017**

## TABLE OF CONTENTS

<b>1.0</b>	<b>EXECUTIVE SUMMARY .....</b>	<b>1-1</b>
<b>2.0</b>	<b>INTRODUCTION .....</b>	<b>2-1</b>
<b>3.0</b>	<b>PROJECT DESCRIPTION .....</b>	<b>3-1</b>
<b>4.0</b>	<b>CONSULTATION AND PUBLIC INVOLVEMENT.....</b>	<b>4-1</b>
<b>5.0</b>	<b>HISTORIC BACKGROUND .....</b>	<b>5-1</b>
5.1	Overview.....	5-1
5.2	Villages .....	5-8
<b>6.0</b>	<b>METHODS .....</b>	<b>6-1</b>
6.1	Area of Potential Effects.....	6-1
6.2	Viewshed Analysis.....	6-1
6.3	Previous Investigations .....	6-1
6.4	Pre-fieldwork Research.....	6-4
<b>7.0</b>	<b>SURVEY RECONNAISSANCE .....</b>	<b>7-1</b>
7.1	Evaluation Criteria .....	7-1
7.2	Summary of Surveyed Resources .....	7-2
7.2.1	Farmhouses and Residences .....	7-2
7.2.2	Farmsteads and Outbuildings.....	7-7
7.2.3	Structures and Objects .....	7-7
7.2.4	Cemeteries.....	7-7
7.2.5	Other Buildings.....	7-15
7.2.6	Potential Historic Districts .....	7-15
7.2.6.1	Andover Village Historic District (Andover).....	7-15
7.2.6.2	Whitesville Historic District (Independence).....	7-19
7.2.6.3	Greenwood Village Historic District (Greenwood) .....	7-22
7.2.6.4	South Hornell Historic District (Hornellsville) .....	7-25
7.2.6.5	Rexville Historic District (West Union).....	7-25
<b>8.0</b>	<b>IDENTIFICATION OF HISTORIC PROPERTIES .....</b>	<b>8-1</b>
<b>9.0</b>	<b>PROJECT EFFECTS.....</b>	<b>9-1</b>
9.1	Criteria of Adverse Effect.....	9-1
9.2	Preliminary Assessment of Effects .....	9-2
<b>10.0</b>	<b>CONCLUSIONS AND RECOMMENDATIONS.....</b>	<b>10-1</b>

**11.0 REFERENCES ..... 11-1**

**TABLES**

Table 6-1: Bero Associates (2000) Previously Identified Resources Inside Project APE..... 6-4  
 Table 6-2: Previously Identified Eligible Architectural Historic Properties ..... 6-5  
 Table 6-3: Previously Identified Unevaluated Architectural Resources..... 6-6  
 Table 8-1: Summary of Identified Historic Properties ..... 8-2  
 Table 9-1: List of Eligible Historic Properties and Preliminary Effects Assessment Recommendation ..... 9-5

**FIGURES**

Figure 3-1: Project Location Map..... 3-2  
 Figure 5-1: Detail, 1857 map of Steuben County depicting the towns of Greenwood and West Union..... 5-2  
 Figure 5-2: Detail, 1856 map of Allegany County, depicting Andover and Independence. .... 5-3  
 Figure 5-3: Plates from popular pattern books. .... 5-5  
 Figure 5-4: William Radford’s *Practical Barn Plans* (1909)..... 5-6  
 Figure 5-5: These common late nineteenth-century residential designs, available from mail-order suppliers, such as Sears Roebuck & Company, Radford, and Aladdin, appeared throughout Allegany and Steuben County. .... 5-9  
 Figure 5-6: The 1856 Bechler map of Allegany County depicts the NY&ERR main line, opened through the village of Andover in 1851 ..... 5-10  
 Figure 5-7: The 1856 Bechler map of Allegany County depicted the village of Whitesville. ... 5-12  
 Figure 5-8: The village of Greenwood as depicted in the 1857 Levy map of Steuben County. 5-13  
 Figure 5-9: The 1857 Levy map of Steuben County depicted Rexville’s village core..... 5-14  
 Figure 6-1: Area of Potential Effects, Turbine Field. .... 6-2  
 Figure 6-2: Area of Potential Effects, Transmission Line. .... 6-3

**APPENDICES**

- Appendix A – Professional Qualifications
- Appendix B – Historic Architectural Resources Evaluation Tables
- Appendix C – Maps of Surveyed Architectural Resources

## 1.0 Executive Summary

NextEra's Eight Point Wind, LLC (NextEra) proposes to construct a 102-megawatt (MW) wind facility in the towns of Greenwood and West Union, Steuben County, New York (the Project). As presently planned, the Project includes 31 commercial-scale wind turbines (152 and 178.5 meters high, ground to blade tip); approximately 12.6 miles of access roads; approximately 35.22 miles of electric collection lines (33.9 miles buried and 1.32 miles overhead); an 8.8-acre collection substation; two 110-meter (maximum height) meteorological towers; a 5000-square-foot operation and maintenance building; a 16.5-mile-long overhead 115-kilovolt (kV) transmission line with poles between 75 and 125 feet in height (to be permitted through the Article VII process); and interconnection facilities adjacent to the existing Bennett Substation in Hornellsville. The Project also includes six construction laydown areas between 5 and 15 acres each.

The Project requires federal and state permit and licensing applications under the United States Army Corps of Engineers and the New York Department of Public Service. Because of federal involvement, the Project is subject to Section 106 of the National Historic Preservation Act (NHPA), as amended and re-codified (54 USC § 306108), and its implementing regulations at 36 CFR § 800. Department of Public Service involvement triggers Articles VII and 10 of the New York Public Service Law, which includes provisions for cultural resources review (16 NYCRR § 1001.20) by the New York State Office of Parks, Recreation, and Historic Preservation (OPRHP).

In support of NextEra's various permitting and licensing applications, TRC Environmental Corporation, Inc. (TRC) completed this Historic Architecture Reconnaissance Survey between March 21 and April 7, 2017, within the Area of Potential Effects (APE) for both the Project's proposed turbine field and transmission line. The survey was undertaken in consultation with OPRHP, consistent with 16 NYCRR § 1001.20 and the OPRHP *Guidelines for Wind Farm Development Cultural Resources Survey Work*.

The purpose of the survey was two-fold. It revisited both historic properties previously listed in or eligible for listing in the National Register of Historic Places (NRHP) and previously identified but unevaluated resources to assess or reassess their NRHP eligibility based on existing conditions. It also located all newly identified above-ground architectural resources 50 years of age or older and evaluated their eligibility for listing in the NRHP. The investigation found 0 previously identified listed historic properties, 18 previously identified eligible historic properties, 12 previously identified unevaluated resources, 797 newly identified individual resources, and 5 potential historic districts. Most surveyed resources ranged in age from 1830 to 1920 and included farmhouses and residences, farmsteads and outbuildings, structures and objects, cemeteries, and other miscellaneous buildings. The integrity of these resources was overwhelmingly low. Common alterations included a combination of artificial siding, replacement windows and shutters, changes in fenestration, demolished porches, stripped ornamentation, and modern additions. The survey considered and ultimately rejected the NRHP eligibility of the five potential historic districts due to a lack of integrity.

Of the 18 **previously identified eligible** historic properties re-surveyed inside the APEs, TRC finds 12 continue to possess sufficient significance and integrity for eligibility for listing in the NRHP. TRC recommends the remaining 6 not eligible for continued listing in the NRHP.

Of the 12 **previously identified unevaluated** resources surveyed, TRC finds none possess the required significance and/or integrity under the NRHP Criteria. TRC recommends these 12 resources not eligible for listing in the NRHP.

Of the 797 **newly identified** resources, TRC selected 8 for more detailed analysis and evaluation based on their high potential significance and degree of integrity. Of the eight selected, TRC finds three possess the required significance and integrity for eligibility for listing in the NRHP. TRC recommends these three resources eligible for listing in the NRHP. The remaining five resources do not meet the eligibility criteria. TRC recommends these five resources not eligible for listing in the NRHP.

Of the remaining 789 **newly identified** resources, 10 were not accessible and could not be surveyed. TRC finds the remaining 779 newly identified resources do not possess the required significance and/or integrity under the NRHP Criteria. TRC recommends these 779 resources not eligible for listing in the NRHP.

All 15 identified historic properties are limited to the APE for the proposed turbine field. No historic properties were identified inside the APE for the proposed transmission line. For these 15 total historic properties, TRC provided a preliminary assessment of Project effects. TRC concludes that the proposed Project will not alter, directly or indirectly, any of the characteristics, significance, and/or integrity of identified historic properties that qualifies them for inclusion in the NRHP. Accordingly, TRC offers preliminary recommendations of **no effect** and **no adverse effect** to historic properties. As currently designed, no avoidance, minimization, or mitigation measures are required.

## 2.0 Introduction

NextEra's Eight Point Wind, LLC (NextEra) proposes to construct a wind farm facility in the towns of Greenwood and West Union, Steuben County, New York (the Project). The Project requires federal and state permit and licensing applications under the United States Army Corps of Engineers and the New York Department of Public Service.

Because of federal involvement, the Project is subject to Section 106 of the National Historic Preservation Act (NHPA), as amended and re-codified (54 USC § 306108), and its implementing regulations at 36 CFR § 800. Department of Public Service involvement triggers Articles VII and 10 of the New York Public Service Law, which includes provisions for cultural resources review (16 NYCRR § 1001.20). The New York Historic Preservation Act (NYHPA) of 1980 (Chapter 354 of Parks, Recreation and Historic Preservation Law) established a review process for State agency activities affecting historic or cultural properties, requiring consultation with the Commissioner of the Office of Parks, Recreation, and Historic Preservation (OPRHP), which serves as the State Historic Preservation Officer (SHPO). Under Section 14.09 of the NYHPA, the OPRHP review process follows Section 106 of NHPA (Public Law 89-665, as amended by Public Law 96-515; 16 USC 470 et seq.). Section 106 requires that agencies with jurisdiction over a proposed project take into account the effect of the undertaking on cultural resources listed, or eligible for listing in the National Register of Historic Places (NRHP), and afford the SHPO and the Advisory Council on Historic Preservation (ACHP) an opportunity to comment.

The NYHPA requires project sponsors to consult with OPRHP if it appears that a proposed project may cause any change, beneficial or adverse, in the quality of any historic, architectural, archaeological, or cultural property that is listed in the NRHP or in the State Register of Historic Places (SRHP), or that is determined by the Commissioner to be eligible for listing in the NRHP or SRHP. It requires that project sponsors, to the fullest extent practicable, be consistent with other provisions of the law; and fully explore all feasible and prudent alternatives to avoid, minimize, or mitigate adverse impacts.

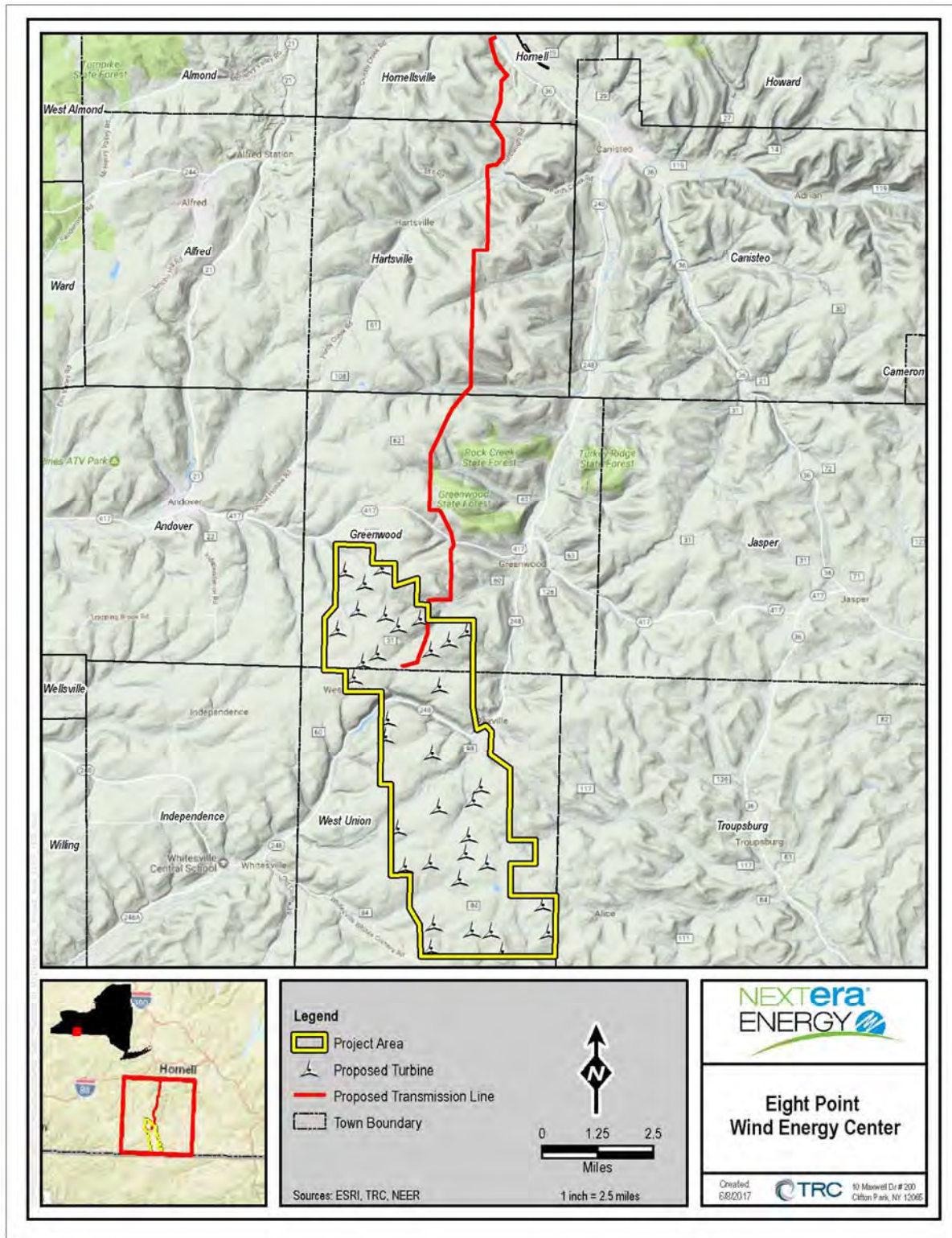
TRC Environmental Corporation, Inc. (TRC) has completed this Historic Architecture Reconnaissance Survey in support of NextEra's various permitting and licensing applications. TRC Senior Architectural Historian Philip A. Hayden, M.A., served as Principal Investigator and lead author of the investigation. His professional qualifications appear in **Appendix A**. Architectural Historian Jessica Burr and Historian/Architectural Historian David Price, M.A., assisted with the field survey and made additional valuable analytical and editorial contributions throughout the document. All three exceed the Secretary of the Interior's professional qualifications standards (36 CFR 61) for Historians and Architectural Historians. Judith Bartos, TRC's Senior Geographic Information Systems (GIS) Analyst/Senior Scientist, furnished the viewshed analyses. GIS Analyst Daniel Sweeney provided essential GIS support and prepared the survey mapping. Related project records, including photographic documentation, are on file at TRC's offices in Lanham, Maryland.

### 3.0 Project Description

The Project involves the development of a wind facility located on leased private lands in the towns of Greenwood and West Union, Steuben County, New York with a capacity to generate up to 102 megawatts (MW) of electricity. As presently planned, the Project includes the following elements:

- 31 commercial-scale wind turbines consisting of 4 GE 2.3 turbines with 116-meter rotor diameters on 94-meter-high towers (152 meters overall from ground to blade tip) and 27 GE 3.43 turbines with 130-meter rotor diameters on 110-meter-high towers (178.5 meters overall from ground to blade tip);
- Approximately 12.6 miles of access roads;
- Approximately 35.22 miles of electric collection lines (33.9 miles buried and 1.32 miles overhead);
- Approximately 8.8-acre collection substation;
- Two 110-meter (max height) meteorological towers;
- 5000-square-foot operation and maintenance building;
- Approximately 16.5 miles of overhead 115-kilovolt transmission line with poles between 75 and 125 feet in height (to be permitted through the Article VII process);
- Interconnection facilities adjacent to the existing Bennett Substation in Hornellsville; and
- Six construction laydown areas between 5 and 15 acres each

The Project location (**Figure 3.1**) is chiefly rural, characterized by hills and valleys, forest, pastureland, cultivated fields, and nineteenth- and twentieth-century farmsteads. It includes both active and abandoned oil and gas fields dating from the late nineteenth century. More recent post-1967 infill residential development extends along the existing road network. Several small nineteenth-century villages surround commercial and transportation centers. In addition to the towns of Greenwood and West Union, in which the Project is located, other affected communities include (in alphabetical order) the towns of Hartsville, Hornell City, Hornellsville, Jasper, and Troupsburg in Steuben County and Alfred, Andover, and Independence in Allegany County. Project visibility also extends into neighboring Pennsylvania.



**Figure 3-1: Project Location Map.**

## 4.0 Consultation and Public Involvement

Consistent with 16 NYCRR § 1001.20 and the OPRHP *Guidelines for Wind Farm Development Cultural Resources Survey Work (Guidelines; OPRHP 2006)*. TRC initiated formal consultation with the OPRHP to develop the scope and methodology for cultural resources studies for the Project. This included initiating project review through OPRHP’s Cultural Resources Information System (CRIS) website on February 4, 2016, submittal of a Research Design for Cultural Resource Survey, and discussions concerning the delineation of the Area of Potential Effects (APE) for historic architecture. On February 29, 2016, the OPRHP requested that, prior to historic architectural fieldwork, the Project’s Architectural Historian meet with the OPRHP to delineate the APE and Study Area, and discuss the methodology proposed for the study. On February 29, 2016, the Revised Research Design reflective of these changes was submitted to OPRHP via CRIS. In its March 29, 2016 review letter, the OPRHP concurred with the Revised Research Design.

On January 24, 2017, TRC presented its approach to delineating two historic architecture APEs for both direct and indirect visual impacts in a telephone conversation with OPRHP staff. The APEs covered both the proposed turbine field and proposed transmission line. Following this discussion, and confirmed via email on January 25, 2017, the OPRHP agreed to waive both the in-person APE review meeting and the one-mile “ring” survey provisions of its *Guidelines*. TRC submitted APE maps to OPRHP for review and approval via an upload to CRIS on March 6, 2017 (discussed more fully in Section 6.1 below). The OPRHP approved the APE delineations and affirmed TRC’s one-time special exception to utilize both vegetation and topography for conducting a viewshed analysis in conjunction with delineating the APEs for visual effects on March 20, 2017.

Public consultation with local organizations and individuals familiar with historic preservation took place in coordination with the preparation of the concurrent Visual Impacts Assessment required under Article 10 of the New York Public Service Law. The effort received two responses. Only one response pertained to architectural resources. The Director of Planning for Allegany County, by letter dated March 23, 2017, expressed concern over potential aesthetic impacts to the Village of Andover and the Village of Whitesville. To date, TRC has received no other public comment.

## 5.0 Historic Background

### 5.1 Overview

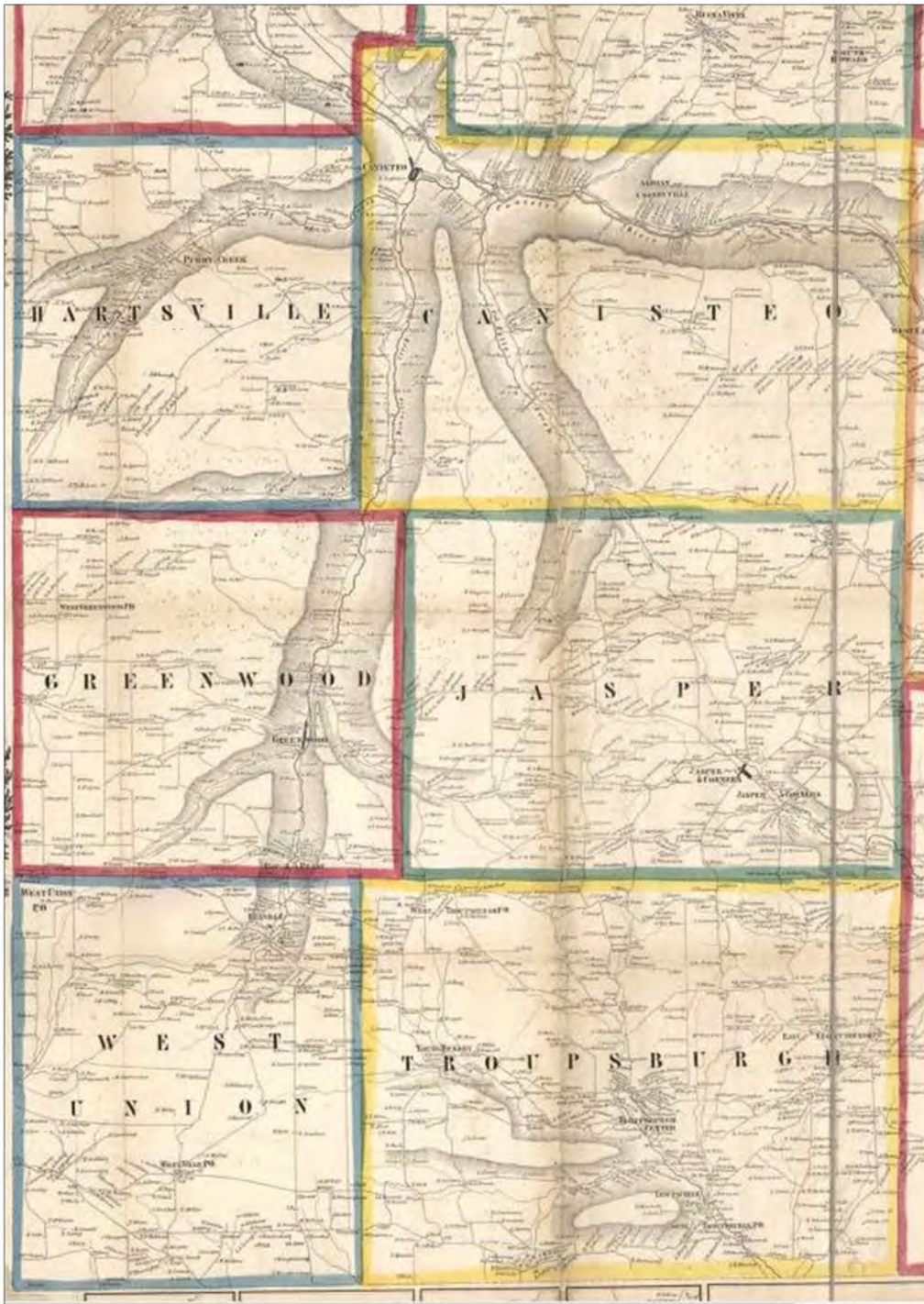
The Project APEs for the proposed turbine field and the proposed transmission line cover parts of both Steuben and Allegany Counties. These territories remained largely unsettled by Europeans until after the Revolutionary War period. The area now known as Steuben County was purchased from the Iroquois by land speculators Oliver Phelps and Nathaniel Gorman through the Treaty of Buffalo Creek in July 1788 (Clayton 1879). Steuben County was formed by act of the Ontario County legislature on March 18, 1796 and was named in honor of Frederic William Augustus "Baron Von Steuben", a German drill master in the Revolutionary War. Allegany County was partitioned from Genesee County and formally established by the state legislature on April 7, 1806. It absorbed a portion of neighboring Steuben County in 1808, thus establishing the present boundary between the two counties.

Although administered separately, both Allegany and Steuben County developed in much the same way. The earliest settlers arrived from eastern New York State, Pennsylvania, and New Jersey, as well as New England (Folts 2005: 1479). Settlement during the first half of the nineteenth century remained slow until the development of improved transportation networks. Irish immigrants, arriving in the mid-nineteenth century to build roads, canals, and railroads, later settled there. The earliest road system followed the natural courses of rivers and streams. Newer roads followed major property lines, forming a checkboard pattern of linear corridors along the bounds of major tracts and parcels. Houses and farms that had hung close to the wandering paths of earlier roads, continued to adjoin or straddle the straighter routes. Few properties examined as part of this study were located back from the public way.

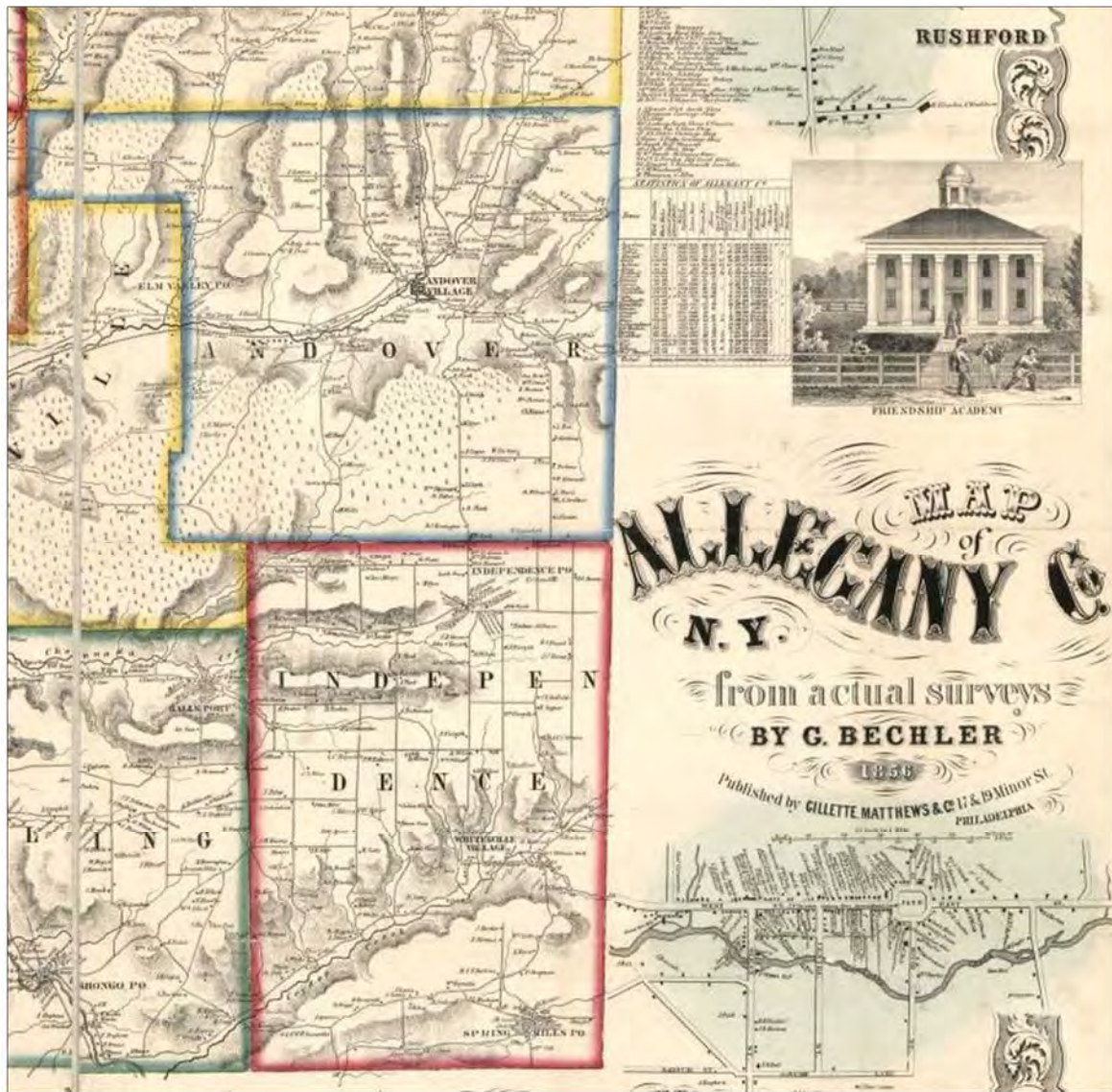
The completion of the Erie Canal in 1825 spurred the construction of several branch canals including the Chemung Canal, the origin of which was in the city of Corning in Steuben County. The opening of the Erie Canal created a population surge in western New York, as less accessible lands opened to exploitation and settlement.

At that time the region was densely forested, and lumbering formed the basis for the local economy. Sawmills operated by available waterpower formed the nucleus for community development, often near important roadway corridors and crossroads (Minard 1896). Allegany County contained 257 sawmills in 1845 (Rasmussen 2005: 54). In addition to timber, potash, and maple sugar, animal husbandry and agricultural cultivation gradually took hold. In 1842, David Sherman built a commercial cheese factory in West Union (Hakes 1896).

The opening of the New York & Erie Railroad (NY&ERR) in 1851, and the establishment of railroad engine shops in Hornell, linked the region to the state-wide transportation network and brought a new wave of growth (Wright and Wright 2005b: 732). The 1856 Bechler map of Allegany County, and the 1857 Levy map of Steuben County depict the railroad with established villages, a growing network of roads, scattered farmsteads, and large forested tracts (Bechler 1856; Levy 1857) (**Figures 5.1 and 5.2**). Depictions of individual residences and commercial enterprises on these maps projected an image of established settlement and economic prosperity.



**Figure 5-1:** Detail, 1857 map of Steuben County depicting the towns of Greenwood and West Union in the lower left corner of the county, together with surrounding towns (Levy 1857).



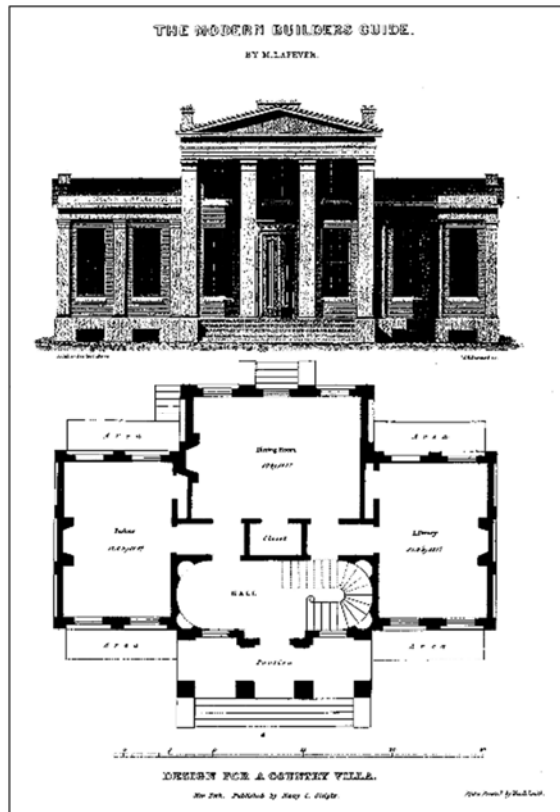
**Figure 5-2:** Detail, 1856 map of Allegany County, depicting Andover and Independence in the lower right corner of the county, together with surrounding towns. Note the NY&ERR passing through the village of Andover (Bechler 1856).

The development of the built environment followed patterns seen elsewhere in New York State and Pennsylvania. Log construction comprised the earliest buildings. False-corner timber construction spread from eastern New England throughout Western New York, where it predominated (Kniffen and Glassie 1986: 167-169). Frame construction made from plentiful timber and sawn lumber, was in widespread use by the 1840s, and by 1895, only six occupied log cabins were reported in all of Allegany County (Rasmussen 2005: 54). The most common domestic type consisted of the gable-front-and-wing form. Ubiquitous across New York and much of the United States, this kind of house consisted of a one- or two-story front gable main block with a set-back and smaller attached one-story wing extending perpendicularly from one side of the long wall (McAlester and McAlester 1984: 92-93). Often decorated in classically inspired ornament, the form served as the neo-classical version of the more traditional side-gable “big house” with attached rear “little house” found elsewhere in New England, Eastern New York, and New Jersey (Hubka 1984: 32-52; Hayden 1992). Functionally, most of the buildings resembled the traditional Hall-Parlor form, with the main entrance opening into the smaller wing (or service kitchen) and the formal parlor space located in the more imposing adjoining main block. More formally designed examples featured a main entrance in the front gable of the main block opening into a socially neutral entrance passage with access to the formal parlor in the main block and lesser service spaces in the attached wing.

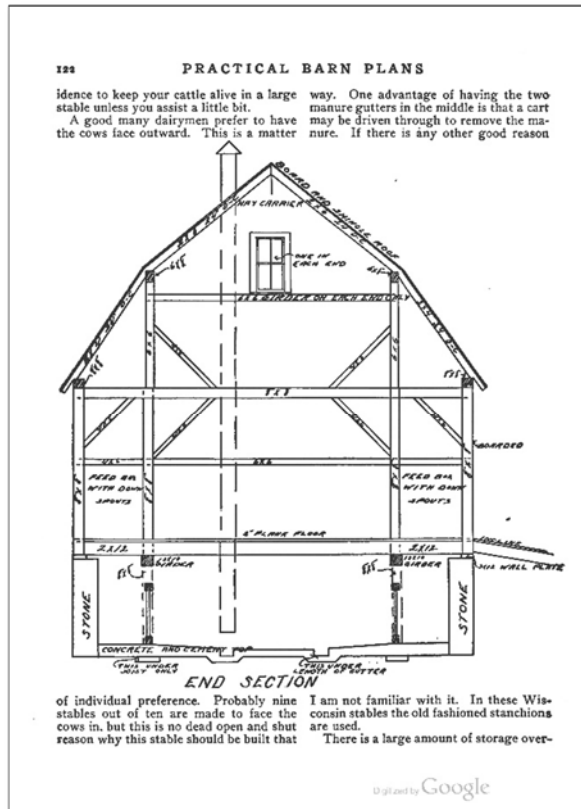
These otherwise vernacular forms sported popular architectural motifs spread by carpenter-builders, pattern books, and journals. Minard Lafever’s *The Modern Builder’s Guide* (1833), Andrew Jackson Downing’s *Cottage Residences* (1842), William Radlett’s *The Architect* (1854), and the *American Agriculturalist* (1859), all featured designs in the Greek Revival, Gothic Revival, and Italianate styles with wide appeal in Steuben and Allegany County and the rest of western New York (**Figure 5.3**) (Guter and Foster 1992: 33; 62-64; 77-78; Reiff 2000: 53-60).

The community of Hornell, where the NY&ERR maintained its shops, ranked second behind Corning as the largest community in Steuben County, with 3,843 people in 1855. The populations of neighboring towns within the APEs included Troupsburg at 1,979, Jasper at 1,768, Greenwood at 1,224, West Union at 1,214, and Hartsville at 1,110 (Levy 1857). By 1856, the town of Andover in Allegany County boasted a population of 1,777 and 334 dwellings spread among 340 families. The town of Independence fared roughly the same. Out of a population of 1,135, the town included 224 dwellings and 227 families in 1856 (Bechler 1856).

Agriculture played a less important commercial role in the region until after about 1850, when over-harvesting denuded the hills of viable lumber. After that date, grazing and the raising of grain crops grew in importance (Near 1911). Most early agricultural buildings do not appear to have survived in the APEs. The bulk of extant barns date from a period of intensified agricultural production in the third quarter of the nineteenth century. They resemble large English-style barns, with central cart bays and oversized hay mows sheltered beneath large gambrel roofs. This type of barn enjoyed widespread favor in Allegany and Steuben County. Agricultural colleges, experiment stations, journals, and mail order suppliers, such as Sears helped disseminate this and other common barn designs throughout New York State. In 1909, William Radford’s *Practical Barn Plans* called the design “old fashioned,” but continued to describe its virtues and capacity for adaptation (Radford 1909) (**Figure 5.4**).



**Figure 5-3:** Plates from popular pattern books served as sources for rural and village residences throughout Allegany and Steuben County, New York. These included Lafever’s *The Modern Builder’s Guide* (1833; top left) and the *American Agriculturalist* (1859; bottom left) (Guter and Foster 1992). Common local adaptations from Allegany and Steuben County appear at right (Bechler 1856; Levy 1857).



**Save \$200.00 to \$500.00 ON YOUR BARN**

**Cash or Easy Payments**  
**"Honor Bill" Already Cut Farm Buildings**

Just as this article has been replaced successively by the reader, the self and the builder, so the old time, wanted, and ready cut barns of construction are being replaced by new modern economical and successful "Honor Bill" Already Cut Buildings.

These "Honor Bill" Barns have been built everywhere. Our customers have produced greatly because:

**5 Topmost Points of Savings:**

- 1-Wholesale prices—\$1.00 to \$1.50 from our large mill in Penn.
- 2-Unseasoned material, the best for the purpose.
- 3-Quantities, no matter how small.
- 4-All framing cut by \$10, ready to set in place of stone or masonry.
- 5-Scientifically designed plans, prepared by experienced architects. Our plans and building instructions are easy to follow.

"Honor Bill" construction is strong, sound, permanent and economical. Stalls every kind of size and section. "Honor Bill" Barns are built from concrete and stone, masonry, brick, etc. Our guarantee is your protection.

Our lumber is all bright and new—free by freight to all parts of the United States. The strongest and best lumber for building purposes. Cypress, "The Wood of Kings," is furnished for siding and outside finishing. Lumber for our barns has been selected with special care. Our guarantee is your protection.

**Build Your Barn Like a Shyresport!**

Read your barn plan. Plan your barn with the same scientific accuracy that makes the Sears Automobile and Sears Radio the greatest success stories of modern times. You can have the "Honor Bill" Barn, ready to set in place, at \$1.00 to \$1.50 per foot.

**Use Our Followed Plans!**

**Write for Your Free Copy of Our Farm Buildings Catalog 22478.**

The latest book of Sears Farm Buildings fully describes and illustrates the buildings shown on this plan, together with many others. It contains the most complete and up-to-date building plans ever issued from leading authorities. In addition, it describes our Radio, Car, Radio and Farm Plan. If you are thinking of building and kind of barn structure, be sure to order the best book of Sears Farm Buildings, 22478.

**Build it Yourself**

Are you an amateur? The Sears "Honor Bill" Barn is the best for the purpose. It is built from concrete and stone, masonry, brick, etc. Our guarantee is your protection.

Partial Post-Express and Freight Rates are on Pages 512 to 515

1089

**Figure 5-4:** William Radford’s *Practical Barn Plans* (1909) called this design (left) “old fashioned,” but continued to describe its virtues and capacity for improvement. The side gambrel roof form enjoyed wide popularity in Allegany and Steuben County. Agricultural colleges, experiment stations, journals, and mail order suppliers, such as Sears (right) helped disseminate this and other common barn designs throughout New York State.

Dairy production increased markedly in the latter half of the nineteenth century. This included the production of fresh milk, as well as the manufacture of cheese and condensed milk products. Improvements in transportation and refrigeration helped deliver dairy products to distant markets, particularly New York City (Greene 2014). By the mid-1880s, large milk companies began dominating the urban markets, leading to the industrialization of dairy production across New York. The state also initiated a series of steps to improve dairy standards, sanitation, and inspection between 1884 and 1916 (Kriger 2005: 433). Older barns were frequently converted with new windows, better ventilation, and washable concrete surfaces, or abandoned altogether in favor of specially designed dairy barns. Some farmers found it difficult to meet the standards, while others discovered it hard to sell milk at fair prices to large producers. The rise of Wisconsin as a major cheese producer around 1915 led to a steady decline in New York's dairy production, while the period of the Great Depression and World War II, witnessed conflict and decline over prices and production costs (Kriger 2005: 435). Non-dairy agriculture included potato growing, celery cultivation, and sheep and poultry production in parts of the APEs. Wool carding mills and the manufacture of woolen products in smaller villages complemented dairy and wood production.

The discovery and production of oil and natural gas reserves in both Allegany and Steuben County in the 1880s contributed markedly to the material development of the region (Lee 1879; Minard 1896). The first natural gas well in New York State was tapped in Greenwood in 1870 (Wright and Wright 2005a: 669). New York State oil production peaked in 1882 with an annual production of 6.7 million barrels, but fell rapidly during the 1890s. Production increased again after 1919, with the introduction of the waterflooding extraction technique, and averaged around 4 million barrels a year statewide into the 1940s (Boscoe 2005: 1195). Leases produced new sources of revenue for farmers. Gas helped fuel streetlights in villages and energy-intensive businesses. Locally established pipelines served to gather oil from nearby wells, while oil discoveries in nearby Pennsylvania led to large oil shipments, first by long-distance pipelines, then by rail (Minard 1896; Boscoe 2005: 1195).

The end of the nineteenth century brought a second railroad line through portions of Andover and Steuben County. First projected as early as the 1870s to run between Canisteo, New York and Genesee, Pennsylvania, the New York and Pennsylvania Railroad (NY&PRR) opened in 1896 with a right-of-way through the villages of Whitesville, Rexville, and Greenwood. The railroad brought new growth and development to these communities, although the effects were short-lived. The line ceased operations in 1935.

Education in rural New York remained under local control through the nineteenth century. The state adopted a compulsory attendance statute in 1874, but it was not regularly enforced. By 1904, the state had assumed responsibility for public education, and created the State Education Department to oversee standards and disperse state dollars to districts. Education became free, secular, and state-regulated (Justice 2005: 1262). Progressive education policies in the early twentieth century led to a scientific approach to teaching and school design. Districts abandoned smaller schools in favor of large, centrally located facilities. Steuben County established 15 central school districts and erected buildings between 1928 and 1950 (Folts 2005: 1480).

In the period between the end of World War I and the onset of the Great Depression, villages throughout the study area witnessed additional growth. The City of Hornell, incorporated in 1888, hosted a large manufacturing base in addition to the NY&ERR shops (Wright and Wright 2005b: 732). It also included one of three county court houses. Larger tracts there and in the bigger villages were subdivided either in accommodation or anticipation of growing residential development. Known originally as the community of Whittington in Hornellsville, present-day South Hornell developed in the early decades of the twentieth century as a small, stand-alone suburban residential development along a new electric trolley line built adjacent to Crittenden Road between Hornell City and Canisteo. New homes appeared, mainly built from stock plans or purchased ready-cut and shipped by rail from such popular mail-order suppliers as Sears, Roebuck & Company, Aladdin, and Radford (Reiff 2000). These modest buildings came in a range of styles and offered comfortable, affordable domestic surroundings for a growing middle class (**Figure 5.5**).

Growth, however, was not universal among the communities within the APEs. Population declines characterized the more rural towns. Between 1880 and 1920 the number of inhabitants in Greenwood declined from 1,386 to 941. In West Union, it fell from 1,271 to 781 (Folts 2005: 1480). Both Andover and Independence fared better. Andover's population declined from 1,988 to 1,809, while Independence dropped from 1,186 to 1,028 (Rasmussen 2005: 55).

With the Great Depression came a general economic decline across the board but also important changes. New Deal programs led to evolving agricultural practices, reforestation, and improvements to key public facilities. The Greenwood Central School, built in 1935, was emblematic of changes in educational practice and the movement toward consolidation of school districts then underway throughout rural America.

The post-World War II period, brought a steep decline in dairy production and the bankruptcy of the NY&ERR. The latter proved especially hard on the City of Hornell, which hosted a number of important railroad facilities. As of the 2010 Census (US Census) there were roughly 98,000 residents of Steuben County with a population density of 71 people per square mile and 49,000 in Allegany County with a population density of 48 people per square mile. Within the APE for the transmission line, the City of Hornell constitutes the greatest area of development. The APE for the turbine field remains overwhelmingly rural.

## 5.2 Villages

Several key villages developed within the APEs. The village of Andover, Andover Town, Allegany County, grew up along the banks of Dyke Creek at an important junction between major arterial roads. Settled about 1796, the town was formally organized in 1824. Pine timber characterized much of the area's initial forest production (Eisenstadt, et al. 2005: 87). The arrival of the NY&ERR main line through the village in 1851 helped transform the community into an important transportation and commercial hub (**Figure 5.6**). Railroad-related operations and businesses developed along the north-south axis of Main Street. Civil and religious institutions

**'1,416<sup>00</sup>** is the Cost of This Seven-Room House  
 IF BUILT ACCORDING TO OUR PLANS, SPECIFICATIONS AND  
 BILL OF MATERIALS. SAME SIZE HOUSE CANNOT BE  
 DUPLICATED ORDINARILY FOR LESS THAN \$2,000.00.  
 WE TELL YOU ON PAGE 2 HOW YOU CAN OBTAIN THESE PLANS FREE OF CHARGE.

**MODERN HOME No. 104**  
 The arrangement of this house is as follows:

**FIRST FLOOR**  
 Parlor - 11 feet by 12 feet 6 inches  
 Living Room - 12 feet by 12 feet  
 Bedroom - 9 feet by 12 feet  
 Kitchen 11 feet 6 inches by 11 feet 6 inches  
 Pantry - 8 feet by 4 feet  
 Large Front Porch, 4 feet by 18 feet at the front and 17 feet by 8 feet at the side.  
 Rear Porch - 4 feet 6 inches by 9 feet 6 inches.

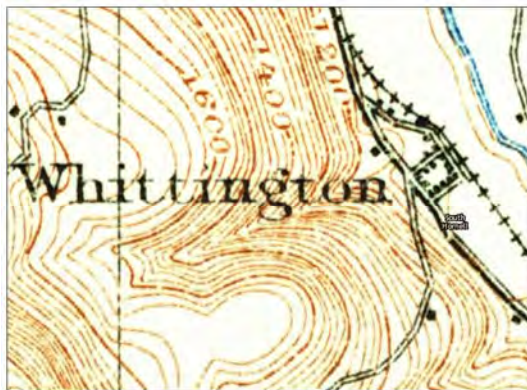


**SECOND FLOOR**  
 Bedroom - 11 feet by 12 feet 6 inches  
 Bedroom - 9 feet by 12 feet  
 Bedroom, 11 feet 6 inches by 8 feet 6 inches  
 Two large Closets  
 Length of building, 30 feet, width, 26 feet 6 inches, not including porches.  
 Estimated basement under the entire house, 6 feet 6 inches high.

If the arrangement of this house appeals to you, send for the building plans (blue prints, specifications and bill of materials which includes every dollar's worth of material and expense. They are entirely free, as explained on page 2.

Big Water Heating Plant, extra.  
 Sewer Heating Plant, extra.

Send for Plans, \$1.00  
 Plans, \$1.00  
 Bill of Materials, \$1.00

Sears, Roebuck & Co., Chicago, Ill.



**Figure 5-5:** These common late nineteenth-century residential designs, available from mail-order suppliers, such as Sears Roebuck & Company, Radford, and Aladdin, appeared throughout Allegany and Steuben County in rural places, villages, and new streetcar suburbs, such as Whittington (Reiff 2000; USGS 1915).



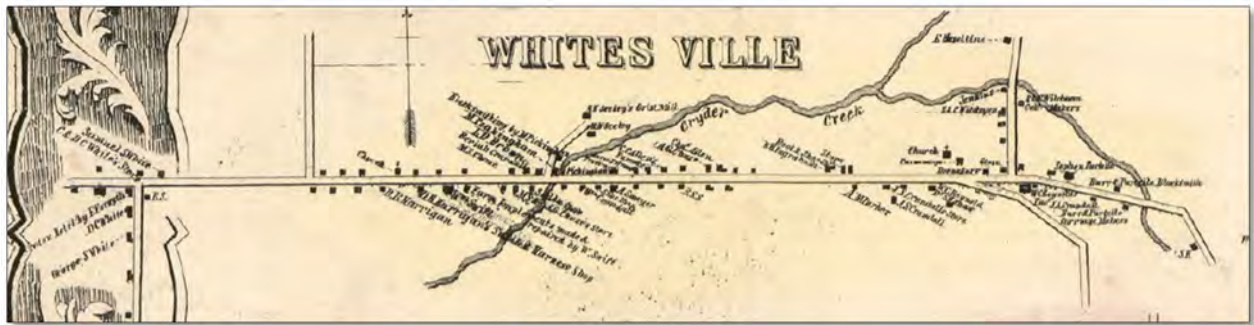
**Figure 5-6:** The 1856 Bechler map of Allegany County (top) depicts the NY&ERR main line, opened through the village of Andover in 1851. It helped transform the community into an important transportation and commercial hub. The Main Street evolved steadily through the nineteenth century, due to a series of fires that repeatedly destroyed parts of the downtown (1910, lower left). In 1908, it became home to the Brown & Bailey Milk Condensory (c. 1910, lower right).

followed. Lands to the east and west of Main Street were subdivided into small blocks and lots for residential development. The Main Street evolved steadily through the nineteenth century as the result of growth and a series of fires that repeatedly destroyed parts of the downtown. In 1908, Andover became home to the Brown & Bailey Milk Condensory, signaling the region's shift toward the industrialization of milk production, processing, and transportation, going on throughout rural New York (Greene 2014). The community became host to the regional central school (USN# 00343.000060), which remains a civic and economic focus. Today, the village of Andover remains an important, though greatly reduced, regional commercial center.


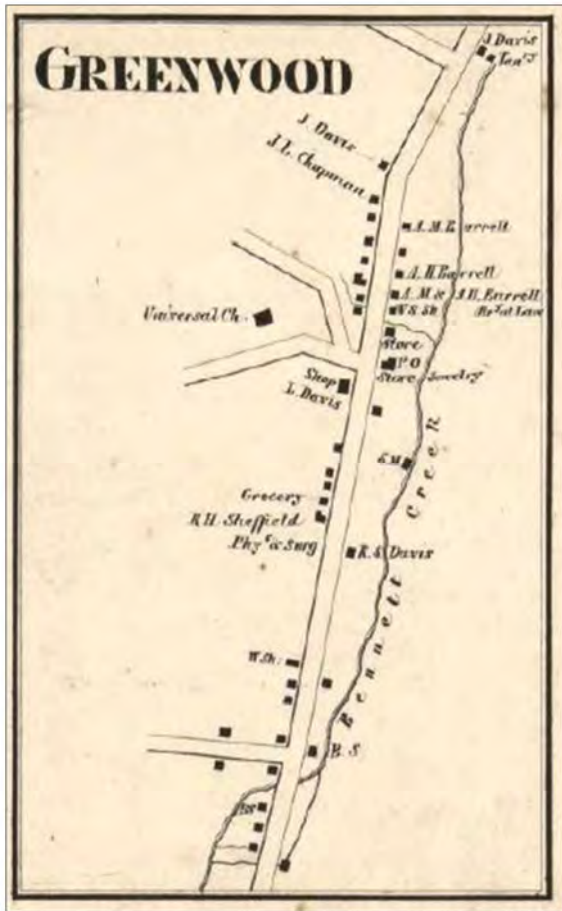
The village of Whitesville, Independence Town, Allegany County, developed along the banks of Cryder Creek at the convergence of several key roads. The surrounding town of Independence was formally created in 1821. Like Andover, Whitesville developed as a manufacturing and commercial center with related businesses and residences. By the mid-nineteenth century, it included a tannery, a woolen factory, a foundry, and an agricultural implement factory (**Figure 5.7**). Beehives were manufactured there in 1896 (Eisenstadt, ET, al. 2005: 771). Additional residential development took place on side streets to the north and south sides of Main Street's east-west axis, but the community remained essentially linear in character. The short-lived NY&PRR ran through Whitesville along the banks of Cryder Creek beginning in 1896, bringing additional development. By 1910, the village included a bank, various commercial establishments, and numerous fashionable residences. In 1950, the community built the Whitesville Central School (USN#00321.000028), which, like Andover, provides an important economic focus to the village. The town remains host to an operating lumber mill.

The Village of Greenwood, Greenwood Town, Steuben County also developed along a main north-south road (SR 248) near the intersection of a key east-west crossroads (CR 417). The town of Greenwood was formally established in 1827 from parts of adjoining Troupsburg and Canisteo. By the 1850s, the village of Greenwood included a post office, blacksmith shop, store, church, and a number of residences (**Figure 5.8**). Natural gas production started in Greenwood Town in 1870, was abandoned, and then restarted in 1904 and 1934 (Wright and Wright 2005a: 669). The arrival of NY&PRR through town in 1896 brought additional prosperity and development. Institutions included a Methodist Church and a small but established commercial downtown. In 1935, it became home to the Greenwood Central School, which remained an important focus for the community until its closing in recent years. Today, the Village of Greenwood is primarily residential in character with municipal offices, two churches, and two fraternity organizations.

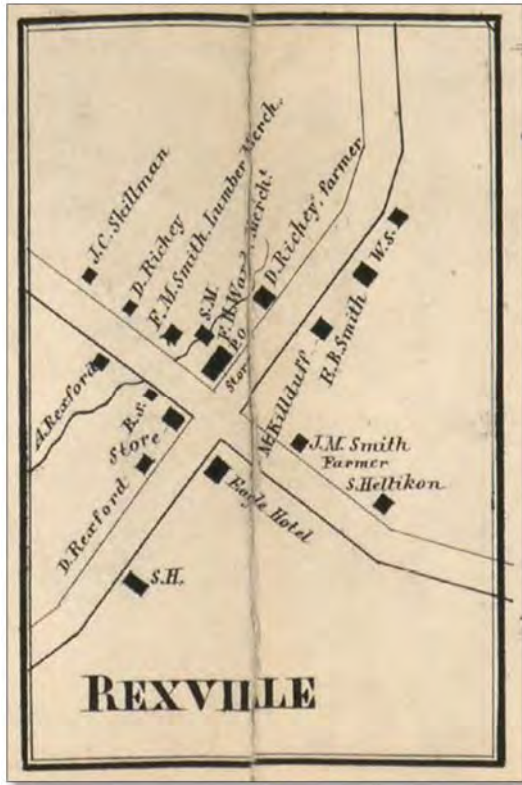
The Village of Rexville, West Union Town, Steuben County, comprises a crossroads community at the intersection of SR 248 and Rexville-Troupsburg Road (Church Street; CR 117). The town of West Union was organized in 1845 from the lower part of Greenwood. By 1857, Rexville constituted West Union's largest community. It included a sawmill, two stores, a post office a blacksmith shop, a wheelwright shop, a hotel and several dwellings (**Figure 5.9**) (Levy 1857). By 1873, the village had expanded to include two sawmills, four stores, three blacksmith shops, two wheelwright shops, a schoolhouse, and a Roman Catholic church. The community also stood



**Figure 5-7:** The 1856 Bechler map of Allegany County depicted the village of Whitesville (1856, top) as a well-developed liner town along a key east-west road (SR 248). The NY&PRR arrived in Whitesville along the banks of Cryder Creek beginning in 1896. By 1910, the village featured a bank (c. 1910, lower left), various commercial establishments (c. 1910, center), and numerous residences.



**Figure 5-8:** The village of Greenwood as depicted in the 1857 Levy map of Steuben County (1857, top left,) developed along a main north-south road (SR 248) near key east-west roads (CR 417). The NY&PRR opened through town in 1896, bringing with it increased prosperity and development. Institutions included the Methodist Church (c. 1900, top right) and a vibrant commercial downtown (c. 1900, lower left). In 1935, it became home to the Greenwood Central School (c. 1950, lower right).



**Figure 5-9:** The 1857 Levy map of Steuben County depicted Rexville’s village core as a small crossroads community (1857, top left). The NY&PRR arrived in Rexville along the west bank of Bennett’s Creek beginning in 1896 (c. 1920, top right), helping to sustain the town as a business center (c. 1910, bottom). Railroad service ended in 1935, and the town declined.

on the proposed route of the NY&PRR, adjacent to lands of the McCormick family. They platted the property into 36 building lots, probably in anticipation of the railroad (Beers 1873). The eventual arrival of the NY&PRR in 1896, albeit on the opposite side of Bennett's Creek from the McCormick's would-be development, brought a brief period of additional prosperity and development, but the abandonment of the line in 1935 led to a general decline in the community. The rise in the use of the personal automobile and Rexville's proximity to the larger village of Greenwood, just three short miles north, probably contributed to the loss of businesses in town. Today, the village hosts one store, a church, and the West Union municipal offices, in addition to a small group of residences.

## 6.0 Methods

### 6.1 Area of Potential Effects

TRC delineated the APE for direct effects pursuant to 36 CFR § 800.16(d). This comprises the Project's area of physical disturbance, including all building and substations sites, access roads, power line corridors, and turbine sites. Following OPRHP's *Guidelines*, the APE for indirect visual effects extends outward in a five-mile radius from each turbine location and includes all areas within a straight line of sight of the turbine structures (**Figure 6.1**). For the proposed transmission line corridor, TRC adopted a similar approach for the visual effects APE by using the 0.5-mile-radius APE standard employed by the Federal Communications Commission for cellular tower construction (**Figure 6.2**).

As referenced in Section 4.0 above, TRC presented its approach to delineating the APE for both direct and indirect visual effects in a telephone conversation with OPRHP staff on January 24, 2017. Following this discussion, and confirmed via email on January 25, 2017, the OPRHP agreed to waive both the in-person APE review meeting and the one-mile "ring" survey provisions of its *Guidelines*.

### 6.2 Viewshed Analysis

Consistent with the principal of level of survey commensurate with level of impacts, TRC refined its APEs for indirect visual effects by taking into account the height of existing vegetation for pinpointing areas within direct line of sight of all proposed Project structures. To plot the viewsheds for both the turbine field and transmission line, TRC conducted a viewshed analysis utilizing several computerized Geographical Information System (GIS) desktop analyses based on both straight topography and an average 50-foot tree cover. Coarsely plotted tree data, a result of the scales involved, was checked and refined using modern aerial photography. The results of the viewshed analyses were plotted on the APE maps for the proposed turbine field and the proposed transmission line. TRC submitted the APE maps to OPRHP for review and approval via an upload to CRIS on March 6, 2017. The OPRHP approved the APE delineation on March 20, 2017, and affirmed TRC's one-time special exception to utilize both the 50-foot tree cover and topography for conducting a viewshed analysis in conjunction with delineating the APE for visual effects.

### 6.3 Previous Investigations

TRC identified two previous cultural resource investigations with an historic architecture component inside the APEs. The first was a reconnaissance-level survey of the City of Hornell sponsored by Historic Hornell, Inc., which identified eight potentially significant resources and one proposed local preservation district within the 0.5-mile APE for the Transmission Line (Bero Associates Architects 2000: 35-36, 40). The Bero Associates study recommended further intensive-level survey of identified resources to evaluate their significance and integrity under NRHP Criteria. To date, the City of Hornell has not evaluated or designated any of the identified resources for preservation. A list of the identified resources appears in **Table 6.1**.

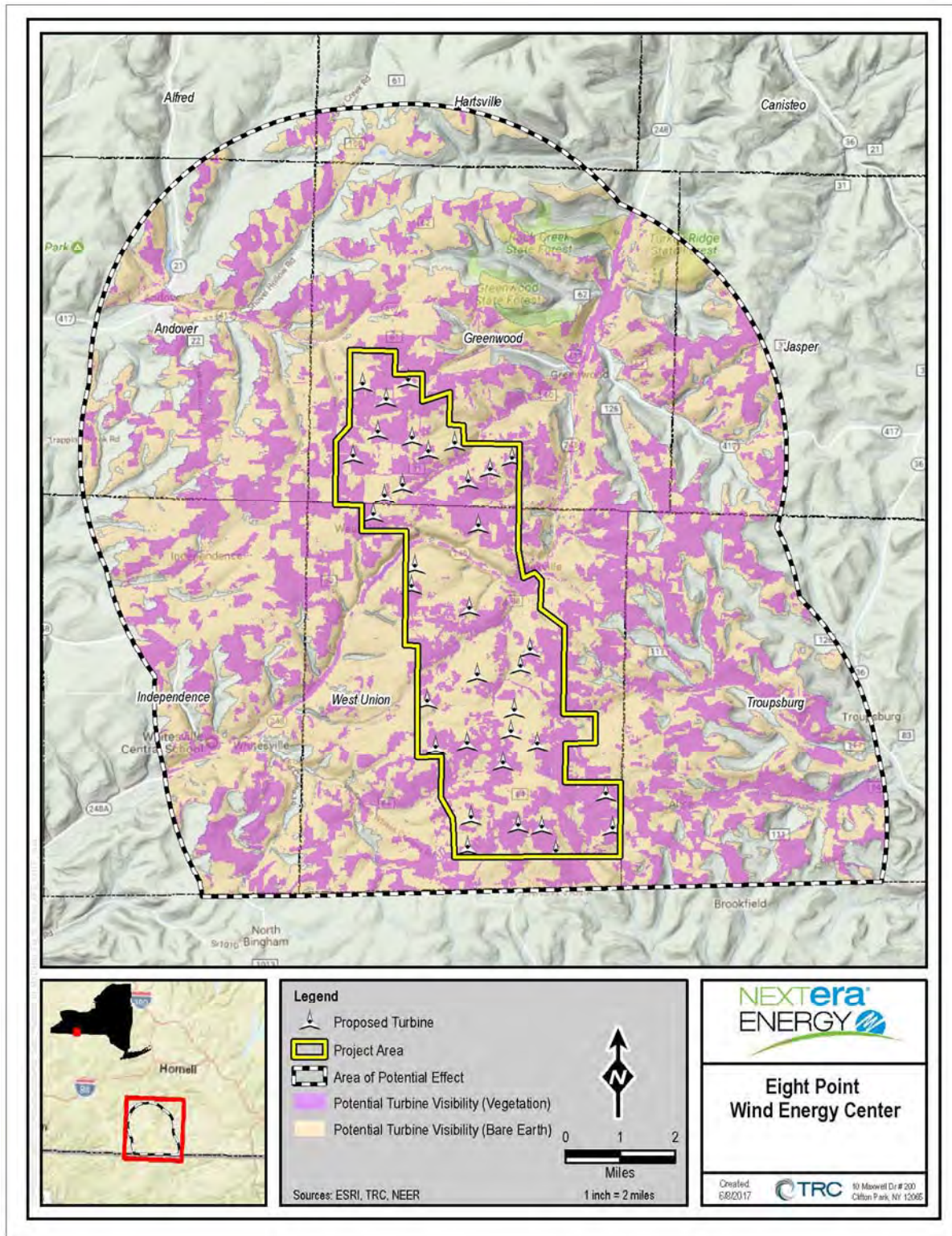
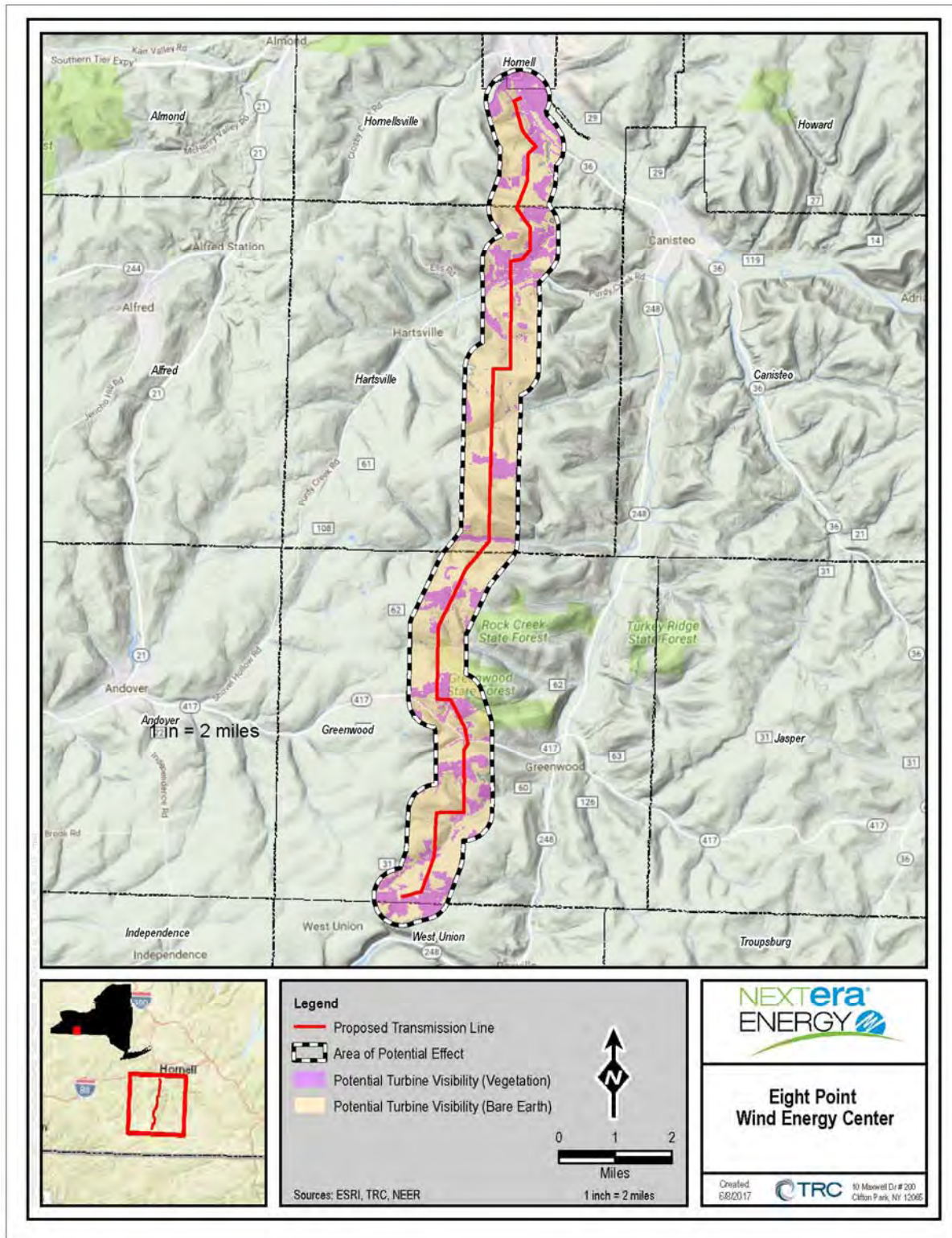


Figure 6-1: Area of Potential Effects, Turbine Field.



**Figure 6-2:** Area of Potential Effects, Transmission Line.

**Table 6-1: Bero Associates (2000) Previously Identified Resources Inside Project APE**

TRC#.	Type	Address	Municipality	County	Bero Associates Recommended Status
1060	Residence	449 Bennett Parkway	City of Hornell	Steuben	Potentially Contributing
1061	Residence	453 Bennett Parkway	City of Hornell	Steuben	Potentially Contributing
1054	Residence	457 Bennett Parkway	City of Hornell	Steuben	Potentially Contributing
1057	Residence	461 Bennett Parkway	City of Hornell	Steuben	Potentially Contributing
1058	Residence	465 Bennett Parkway	City of Hornell	Steuben	Potentially Contributing
1059	Residence	469 Bennett Parkway	City of Hornell	Steuben	Potentially Contributing
1071	Residence	445 Canisteo Street	City of Hornell	Steuben	Potentially Contributing
1064	Commercial	450 Canisteo Street	City of Hornell	Steuben	Potentially Contributing
N/A	District	Bennett Parkway Historic District	City of Hornell	Steuben	Proposed Preservation District

The second investigation, a Phase I architectural survey in conjunction with the NY 248 bridge over Spring Mills Creek replacement project (16PR 03817) examined architectural resources in the village of Whitesville. The surveyed resources were all located outside the visual effects APE for the current undertaking (Public Archaeology Facility 2017).

Other individual investigations, carried out in conjunction with various past undertakings, resulted in individual survey forms for specific properties but no comprehensive survey documents. Records associated with these studies and all previous cultural resources investigations are on file with OPRHP.

#### 6.4 Pre-fieldwork Research

In order to locate previously identified historic resources, TRC conducted a desktop analysis within the APEs utilizing the OPRHP’s CRIS and NRHP online databases. The initial review identified 0 listed and 21 eligible historic properties inside the APEs for both the turbine field and transmission line. An additional 31 resources were previously recorded but unevaluated. The remainder of the previously identified resources listed in the CRIS system were determined not eligible and therefore not included in this investigation.

A second review following a revision in the project boundary and subsequent fieldwork identified 0 listed and 18 eligible historic properties and 12 previously recorded but unevaluated resources inside the APEs for both the turbine field and transmission line. **Table 6.2** lists all previously identified eligible architectural historic properties listed in or eligible for listing in the NRHP

inside the APEs. **Table 6.3** lists all previously identified unevaluated architectural resources in the APEs.

**Table 6-2: Previously Identified Eligible Architectural Historic Properties**

Item No.	USN# (Alt. USN#)	Type	Name	Address	Town	County	Current NRHP Status
1	00343.000003	Public	Andover Free Library	40 Main St	Andover	Allegany	Eligible
2	00343.000054	Residence	Private Residence	47 East Greenwood St	Andover	Allegany	Eligible
3	00343.000063	Commercial		44 South Main St	Andover	Allegany	Eligible
4	00343.000065	Commercial		30 South Main St	Andover	Allegany	Eligible
5	00343.000066 (00306.000005)	Residence		5 West Greenwood St	Andover	Allegany	Eligible
6	00321.000010 <sup>1</sup>	Residence		511 Main St	Independence	Allegany	Eligible
7	00321.000015	Residence		531 Main St	Independence	Allegany	Eligible
8	10114.000006	Church	Greenwood Methodist Church	2729 SR 248	Greenwood	Steuben	Eligible
9	10114.000007	Residence	Cross-Gable Residence	2707 SR 248	Greenwood	Steuben	Eligible
10	10114.000008	Commercial	Commercial Building (Heckman Grocery)	2700 SR 248	Greenwood	Steuben	Eligible
11	10114.000009	Residence	Greek Revival Residence	2670 SR 248	Greenwood	Steuben	Eligible
12	10114.000010	Residence	Gothic Revival Residence	2667 SR 248	Greenwood	Steuben	Eligible
13	10114.000011	Residence	Italianate Residence	2721 SR 248	Greenwood	Steuben	Eligible
14	10114.000012 <sup>1</sup>	Residence	Brick Queen Anne Residence	2717 Main St	Greenwood	Steuben	Eligible
15	10114.000013	Residence	Greek Revival Residence	2703 SR 248	Greenwood	Steuben	Eligible
16	10114.000014 (10114.000046)	Residence	Brick Queen Anne Residence	2635 SR 248	Greenwood	Steuben	Eligible

Item No.	USN# (Alt. USN#)	Type	Name	Address	Town	County	Current NRHP Status
17	10114.000036	Residence		1467 Church Hill Rd	Greenwood	Steuben	Eligible
18	10130.000001	Residence	Freberg House	1750 Cemetery Hill Rd	West Union	Steuben	Eligible

SR = State Route

<sup>1</sup>=Incorrectly identified and/or mapped in CRIS. Correct location depicted in TRC mapping

**Table 6-3: Previously Identified Unevaluated Architectural Resources**

Item No.	USN# (Alt. USN#)	Type	Name	Address	Town	County	Current NRHP Status
1	00343.000005	Residence	Hosmer Residence	17 West Greenwood St	Andover	Allegany	Unevaluated
2	00343.000004 <sup>1</sup>	Commercial	Mosher Building	31-35 Main St	Andover	Allegany	Unevaluated
3	00321.000028	School	Whitesville Central School	692 SR 248 Main St	Independence	Allegany	Unevaluated
4	00321.000045	Bridge	Bridge 21-04	CR 22	Independence	Allegany	Unevaluated
5	10114.000003 <sup>1</sup>	Residence		2713 SR 248 Main St	Greenwood	Steuben	Unevaluated
6	10114.000045	Residence		2672 SR 248 Main St	Greenwood	Steuben	Unevaluated
7	10114.000023	Residence		2647 SR 248 Main St	Greenwood	Steuben	Unevaluated
8	10114.000019	Farmstead		533 Slaughter Rd	Greenwood	Steuben	Unevaluated
9	10114.000043	Farmstead	Multiple Resources	558 Lane School Rd	Greenwood	Steuben	Unevaluated
10	10115.000007	Residence		5400 CR 28 Purdy Creek Rd	Hartsville	Steuben	Unevaluated
11	10117.000004	Farmstead		South Side, Van Campen Rd	Hornellsville	Steuben	Unevaluated
12	10117.000003	Greenhouse		CR 64	Hornellsville	Steuben	Unevaluated

SR = State Route

CR = County Route

<sup>1</sup>= Incorrectly identified and/or mapped in CRIS. Correct location depicted in TRC mapping

Preparatory to fieldwork, TRC compared historic aerial photographs, 1960s-era USGS maps, and modern aerial photographs to accurately predict and pre-map the locations of resources over 50 years of age (Pre-1967) requiring survey. Building ages were then confirmed or corrected in the

field based on a combination of visual observations, stylistic evidence, construction materials, historic photographs, personal communications with property owners, and the Steuben County and Allegany County tax assessor's records.

## 7.0 Survey Reconnaissance

TRC completed the reconnaissance-level historic architectural survey for the Project between March 21 – 24 and April 3 – 7, 2017. The goal of the survey was two-fold. It included a revisit of all previously identified eligible and previously identified unevaluated resources to assess or reassess NRHP eligibility based on existing conditions. It also identified and documented all above-ground architectural resources 50 years of age or older and evaluated their eligibility for listing in the NRHP. For those resources found listed in or eligible for listing in the NRHP, TRC also provided a preliminary assessment of Project effects on historic properties.

Each resource was documented via photography and brief field notes to record forms, styles, current conditions, and locations. Generally, resources not in the line of sight were excluded from the visual effects APEs and were not surveyed, subject to verification in the field. Resources located partially within the viewshed or adjoining the line-of-sight boundary were generally included in the survey out of an abundance of caution. In cases of potential historic districts or cultural landscapes, the reconnaissance survey recorded all potential contributing elements within justifiable boundaries. If the identified boundaries of a potential historic district extended outside the visual effects APEs for the present investigation, the architectural survey identified an overall district boundary but limited survey efforts only to resources located inside the viewshed. All survey records and a complete set of digital photographs of every surveyed resource are on file and available at TRC's Lanham, Maryland office.

### 7.1 Evaluation Criteria

Criteria used in the evaluation process are specified in National Register Bulletin 15 on *How to apply the National Register Criteria of Evaluation* (36 CFR 800.4 (c) (1)). TRC evaluated all resources against the standard two-part test of significance and integrity. Significant historic properties include districts, sites, buildings, structures, and objects that are at least 50 years old and meet at least one NRHP criterion. For a property to be eligible for listing in the NRHP, it must possess the quality of significance in American history, architecture, archaeology, engineering, or culture present in districts, sites, buildings, structures, and objects and:

- A. That are associated with events that have made a significant contribution to the broad patterns of our history; or
- B. That are associated with the lives of persons significant in our past; or
- C. That embody the distinctive characteristics of a type, period, or method of construction, or that represent the work of a master, or that possess high artistic values, or that represent a significant and distinguishable entity whose components may lack individual distinction; or
- D. That have yielded, or may be likely to yield, information important in prehistory or history.

Several additional criteria considerations can apply. These pertain to religious properties, such as churches, moved properties, birthplaces or gravesites, cemeteries, reconstructed buildings,

commemorative properties, and properties that have achieved significance within the past 50 years.

In addition to significance, a historic property must also possess enough integrity to convey its significance. The seven aspects of integrity include location, design, setting, materials, workmanship, feeling, and association. To retain historic integrity, a property will always possess several, and usually most, of the seven aspects. Historic properties either retain integrity (that is, convey their significance) or they do not.

## 7.2 Summary of Surveyed Resources

Consistent with OPRHP's *Guidelines*, the reconnaissance-level architectural survey revisited each of the 18 **previously identified eligible** architectural historic properties in order to ascertain their current condition and re-evaluate their NRHP-eligible status. The survey also revisited the 12 **previously identified unevaluated** resources to determine their significance and integrity and make eligibility recommendations according to the NRHP Criteria. Based on its pre-fieldwork investigations and preliminary mapping, TRC preceded to systematically travel every road within the APEs' area of visibility in order to locate, record, and evaluate newly identified resources over 50 years of age for NRHP eligibility. Demolished resources and those that had been replaced by modern buildings were noted but not surveyed. Any resources not previously identified and targeted for investigation during the pre-fieldwork research and mapping phase but clearly meeting the 50-year threshold for possible eligibility were also located, recorded, and evaluated according to NRHP Criteria. In total, the survey examined 797 **newly identified** individual resources. These included farmhouses and residences, farmsteads and outbuildings, structures and objects, cemeteries, other buildings, and potential historic districts, summarized below.

### 7.2.1 *Farmhouses and Residences*

Among the surveyed resources, the majority comprised individual farmhouses and farmsteads. Nearly all buildings were of frame construction, although determining the exact method of construction for most buildings was beyond the scope of this investigation. One resource (TRC# 1288), employed false-corner log construction. A handful of buildings were constructed in brick and cast concrete block. Foundations consisted primarily of stone, concrete block, and in a few instances, terra cotta hollow tile manufactured by the National Fireproofing Company (NATCO) of Pittsburgh (NATCO 1915, 1917). Most residences possessed common design qualities and forms found in period architectural pattern books, agricultural journals, and mail-order catalogues dating from the 1830s to the 1920s. One form in particular, consisting of a gable-front-and-wing, dominated the vernacular built landscape. These were clad in the styles of their day—Greek Revival, Gothic Revival, Italianate, and Queen Anne—but their underlying form and massing remained consistent (**Photos 7.1 through 7.6**). Common throughout New York and the mid-west, this form persisted into the early twentieth century. A much smaller number of farmhouses, mainly from the turn of the twentieth century, originated from mail-order suppliers. Designed in asymmetrical Queen Anne, Foursquare, and Craftsman styles, some of these buildings appeared to be original to the site, while others were clearly replacement dwellings for earlier houses (**Photos 7.7 and 7.8**).



**Photo 7.1:** This common wood-framed vernacular residence with side wing typified most farmhouses (TRC# 1815) (Philip A. Hayden, April 3, 2017, Image# 204).



**Photo 7.2:** This exposed cut log house with false-corner construction comprised the only identified building of log construction (TRC# 1288) (Philip A. Hayden, April 7, 2017, Image# 765).



**Photo 7.3:** Typical vernacular Greek Revival-style farmhouse with wing (TRC# 1103) (David Price, April 3, 2017, Image# 1511).



**Photo 7.4:** Typical vernacular hipped roof Italianate-style farmhouse with wing (TRC# 1751) (Philip A. Hayden April 3, 2017, Image# 185).



**Photo 7.5:** Typical vernacular gable roof Italianate-style farmhouse with wing (TRC# 1194) (David Price, April 3, 2017, Image# 1470).



**Photo 7.6:** Typical vernacular Queen Anne-style farmhouse with wing (TRC# 1686) (Philip A. Hayden, April 6, 2017, Image# 693).



**Photo 7.7:** Typical asymmetrical Queen Anne-style mail-order farmhouse reminiscent of models available through Sears (TRC# 1155) (David Price, April 5, 2017, Image# 1775).



**Photo 7.8:** Typical Craftsman-style mail-order farmhouse, reminiscent of “The Grange,” available through Aladdin (TRC# 1808) (Philip A. Hayden, April 4, 2017, Image# 223).

In villages, the surveyed residences consisted mainly of late nineteenth- and early twentieth-century residences copied from pattern books or ordered ready-cut from popular suppliers, such as Sears, Aladdin, and Radford. Each community included a handful of earlier dwellings from the 1840s to the 1870s, as well as commercial and industrial properties, churches, schools, and a scattering of stables and garages. The historic integrity of all dwellings was overwhelmingly low. Common alterations included a combination of artificial siding, replacement windows and shutters, changes in fenestration, demolished porches, stripped ornamentation, and modern additions (Photos 7.9 through 7.14).

### ***7.2.2 Farmsteads and Outbuildings***

With only a handful of exceptions, surveyed farmsteads were located adjacent to or straddling the roads (Photos 7.15 and 7.16). Most farmsteads included at least one side gambrel roof barn with a large central bay door opening along the long wall in the manner of an English barn. A significantly smaller number featured plain gable roofs. Barns were built flush to the ground or atop a full basement level to take advantage of sloping topography. While determining the ages of these barns was not possible at the reconnaissance level, most appear to date from the 1880s and onward, suggesting a widespread shift in agricultural building types to accommodate large hay mows and dairying (Photos 7.17 through 7.19). Later barns, many designed specifically for dairy production with characteristics similar to mail-order catalogue barns available from national manufacturers, included front gambrel and Gothic arch roofs with their main doors located on the gable end (Photo 7.20). Other surviving historic outbuildings were relatively few and ranged from small stables, machine sheds, and granaries to an occasional corncrib and storage shed. Many farmsteads featured concrete stave and turnbuckle silos from the 1920s and 1930s. Very few included silos of rarer terra cotta tile or wood stave construction, and these were uniformly altered or in ruinous condition. Nearly every barn or barn complex exhibited extensive alterations, modern adaptation, and new construction consistent with their continuous use into the late twentieth century. Some were abandoned. Most remain in some form of use.

### ***7.2.3 Structures and Objects***

Surveyed structures included one memorial to veterans of all wars (TRC# 1895) installed in 1960 in the Village of Andover and consisting of a concrete platform, flagpole, and tablets. The APEs also included a number of oil fields and pumps, both active and abandoned. A common and well-documented piece of equipment, oil pumps were noted during the survey but not recorded individually (Photos 7.21 and 7.22). The investigation found no other bridges, culverts, dams, or other structures inside the APE meeting the NRHP Criteria.

### ***7.2.4 Cemeteries***

The investigation identified and examined 24 cemeteries. Several could be associated with specific churches, communities, or families. A small number possessed designed elements, such as gates and paths. Many were unnamed rural plots with typical markers and undistinguished landscape features. Ordinarily, cemeteries, graves of historical figures, or properties owned or



**Photo 7.9:** Typical asymmetrical Queen Anne-style mail-order residence, Village of Andover (TRC# 1854) (Jessica Burr, March 21, 2017, Image# 9370).



**Photo 7.10:** Typical asymmetrical Queen Anne-style mail-order residence, Village of Greenwood (TRC# 1233) (Philip A. Hayden, April 3, 2017, Image# 82).



**Photo 7.11:** Typical Gambrel roof Dutch Colonial Revival-style mail-order residence, Village of Whitesville (TRC# 1499) (Philip A. Hayden, April 5, 2017, Image# 417).



**Photo 7.12:** Typical asymmetrical Queen Anne-style mail-order residence, City of Hornell (TRC# 1089) (Philip A. Hayden, April 7, 2017, Image# 890).



**Photo 7.13:** Typical English Cottage-style mail-order residence, City of Hornell (TRC# 1345) (Philip A. Hayden, April 7, 2017, Image# 840).



**Photo 7.14:** Typical Craftsman-style mail-order bungalow, City of Hornell (TRC# 1061) (Philip A. Hayden, April 7, 2017), Image# 916).



**Photo 7.15:** Typical active farmstead with a multi-faceted barn complex composed of a gambrel roof main barn and numerous attached sections of various ages (TRC# 1772) (Philip A. Hayden, April 4, 2017, Image# 258).



**Photo 7.16:** Typical active farmstead straddling both sides of the road with scattered outbuildings of various ages (TRC# 1754) (Philip A. Hayden, April 4, 2017, Image# 303).



**Photo 7.17:** Typical late nineteenth- or early twentieth-century side gambrel barn on a high basement. This form is the most common to the survey area (TRC# 1680) (Philip A. Hayden, April 6, 2017, Image# 720).



**Photo 7.18:** Typical late nineteenth- or early twentieth-century side gambrel barn on ground-level foundation (TRC# 1694) (Philip A. Hayden, April 6, 2017, Image# 721).



**Photo 7.19:** Typical mid- to late nineteenth-century side gable barn on ground-level foundation (TRC# 1702) (David Price, April 6, 2017, Image# 1908).



**Photo 7.20:** A relatively rare example of a twentieth-century Gothic roof barn available through mail-order suppliers (TRC# 1781) (Philip A. Hayden, April 4, 2017, Image# 326).



**Photo 7.21:** A 1960 Memorial to Veterans of all wars, Village of Andover (TRC# 1895) (Jessica Burr, March 23, 2017, Image# 9662).



**Photo 7.22:** A typical oil pump found throughout the study area, located off of Harrigan Gully Road, Independence (Not Surveyed) (Philip A. Hayden, April 5, 2017, Image# 621).

used by religious institutions are not eligible for listing in the NRHP. None of the surveyed cemeteries are known for their exceptional age, to include persons of transcendent importance, represent important historic events, or possess distinctive design features under Criterion Consideration D for cemeteries (**Photos 7.23 and 7.24**).

### **7.2.5 Other Buildings**

The APEs included a small number of non-domestic, non-agricultural buildings. Most were located in village centers and consisted of late nineteenth and early twentieth-century commercial structures, feed mills, manufacturing plants, banks, and churches. More isolated buildings in the countryside consisted of a scattering of buildings associated with oil and gas production (**Photos 7.25 through 7.28**). In the City of Hornell, the edge of the 0.5-mile APE for the transmission line encompassed several buildings associated with twentieth-century businesses. One building, a portion of the St. James Mercy Hospital touched a portion of the transmission line APE. The campus of attached hospital buildings, some older than 50 years of age, has undergone extensive alteration over the years. The resource would require a detailed investigation to determine its potential eligibility under NRHP Criteria. At the same time, the possibility of indirect visual effects from a transmission line located half a mile away was considered negligible. For these reasons, St. James Mercy Hospital was not surveyed as part of this investigation.

### **7.2.6 Potential Historic Districts**

The survey also considered and ultimately rejected the NRHP eligibility of five potential historic districts. These comprised villages and small cross-roads communities with clearly defined concentrations of buildings. The investigation also looked for, but did not identify, any potential agricultural historic districts with the required integrity for eligibility under the NRHP Criteria. The identified potential historic districts include the following, discussed in detail below:

- Andover Village Historic District (Andover, Allegany County)
- Whitesville Historic District (Independence, Allegany County)
- Greenwood Village Historic District (Greenwood, Steuben County)
- South Hornell Historic District (Hornellsville, Steuben County)
- Rexville Historic District (West Union, Steuben County)

#### **7.2.6.1 Andover Village Historic District (Andover)**

Set in a small valley and bounded roughly by East Valley Creek to the north, Dyke Creek to the South, East Street to the east and Third Street to the west, the village core is bisected north-to-south by the Main Street commercial district. East of Main Street, the village consists of larger residential properties and churches of many architectural styles, chiefly ranging in age from the 1850s to the 1920s. This includes the Andover Central School (USN# 00343.000060). The less densely developed western half of town consists of houses of smaller stature dating mostly to the turn of the twentieth century. This was the site of the former NY&ERR depot (demolished) and



**Photo 7.23:** Gate of Heaven Roman Catholic Cemetery entrance, established 1930 near the Village of Andover (TRC# 1042) (Philip A. Hayden, March 22, 2017, Image# 9517).



**Photo 7.24:** The Potter Family cemetery in Troupsburg, typical of the surveyed rural cemeteries, includes markers dating from the 1850s to the early twentieth-century. Most surveyed cemeteries were unidentified (TRC# 1717) (Philip A. Hayden, April 6, 2017, Image# 686).



**Photo 7.25:** An altered c. 1945 commercial laundry, City of Hornell (TRC# 1064) (Philip A. Hayden, April 7, 2017, Image# 872).



**Photo 7.26:** A c. 1910 commercial feed mill and store complex, Whitesville (TRC# 1474) (David Price, April 5, 2017, Image# 526).



**Photo 7.27:** A c. 1960 gas compressor station, Greenwood (TRC# 1171) (David Price, April 3, 2017, Image# 1549).



**Photo 7.28:** The c. 1935 Richardson Petroleum Corporation's Whitesville Field Office (TRC# 1408) (Philip A. Hayden, April 6, 2017, Image# 652).

associated industry, including the Brown & Bailey Mike Condensory, built along the railroad at the extreme western end of town in 1908. Andover's historic importance as a commercial and transportation center stems mainly from its proximity to waterpower and location at a key crossroads for both highway and railroad traffic. Potential Areas of Significance include architecture, commerce, community planning/development, exploration/settlement, and transportation.

The village features several previously identified eligible historic properties inside the APE (USN# 00343.000003; USN# 00343.000054; USN# 00343.000063; USN# 00343.000065; USN# 00343.000066; and USN# (00306.000005). Collectively, the town represents a distinguishable entity whose component parts include some significant historic properties but mostly lack individual distinction. One OPRHP Resource Form for the commercial building at 30 South Main Street (USN# 00343.000065) does not specifically identify an associated historic district, but the form says the building "appears" to meet NRHP criteria as "a contributing element in the NRe [NRHP-eligible?] commercial core of Andover." A records review found no corresponding opinion of eligibility for a village historic district. Scattered buildings, particularly residences on the western side of town (not all included in the APE for this undertaking), retain a measure of integrity, but the design, materials, and workmanship of most surveyed buildings has been extensively altered with artificial siding, replacement windows and shutters, changes in fenestration, stripped ornamentation, and modern additions. Most notably, the commercial core along South Main Street has been largely gutted of its historic buildings and replaced with parking lots, modern businesses, and vacant parcels. A patchwork of surviving buildings no longer conveys the feeling of an intact commercial district or its associations with commerce, community planning, or development of the area. With the exception of the surviving active railroad right-of-way, little remains to convey the role of the railroad in the history of the town or the community's wider place in the transportation history of the region. Significant alterations to the NRHP-eligible commercial building at USN# 00343.000065 further detracts from the overall integrity. TRC concludes that the potential Andover Village Historic District lacks sufficient integrity for eligibility under NRHP criteria. Views of the village of Andover appear in **Photos 7.29 through 7.32**.

#### **7.2.6.2 Whitesville Historic District (Independence)**

The largely linear community of Whitesville straddles Cryder Creek within a broad floodplain along present-day SR 248 (Main Street). The commercial and residential core occupies the eastern side of the creek and includes stores, a bank, an active wood mill, and the remains of an early twentieth-century feed mill. The western side features a few residential properties of varying ages, a large community cemetery, and the Whitesville Central School (USN# 00321.000028), built in 1950. Most buildings are residential and reflect many architectural styles, ranging in age from the 1850s to the 1920s. An abandoned railroad line, the former NY&PRR, once followed the course of Cryder Creek through town, but no trace remains. Like Andover, Whitesville's historic importance as a commercial and transportation center stems mainly from its proximity to waterpower and its location at a key crossroads for highway and railroad traffic. Potential Areas of Significance include architecture, commerce, community planning/development, education, exploration/settlement, and transportation.



**Photo 7.29:** View of South Main Street, Village of Andover, from Dyke Creek Bridge looking north toward the commercial core (Jessica Burr, March 21, 2017, Image# 9418).



**Photo 7.30:** View of South Main Street, Village of Andover, from the intersection of West Greenwood Street looking north (Jessica Burr, March 21, 2017, Image# 9319).



**Photo 7.31:** View of Pleasant Avenue, Village of Andover, from the intersection of East Street looking west (Jessica Burr, March 21, 2017, Image# 9457).



**Photo 7.32:** View of First Street, Village of Andover, from the intersection of Maple Avenue looking north (Jessica Burr, March 23, 2017, Image# 9669).

The village features several previously identified eligible historic properties inside the APE (USN# 00321.000010 and USN# 00321.000015). Collectively, the town represents a distinguishable entity whose component parts include a few significant historic properties but mostly lack individual distinction. The design, materials, and workmanship of most buildings have been extensively altered with artificial siding, replacement windows and shutters, changes in fenestration, stripped ornamentation, removed porches, and modern additions. Buildings have been demolished and modern intrusions added along the full length of Main Street, which no longer conveys the feeling of an intact historic commercial district or its associations with commerce, community planning, or development. The lack of a recognizable railroad corridor significantly diminishes the ability of the town to convey its role as a railroad center or the community's wider place in the transportation history of the region. TRC concludes that the potential Whitesville Historic District lacks sufficient integrity for eligibility under NRHP criteria. Views of the village of Whitesville appear in **Photos 7.33 through 7.36**.

### 7.2.6.3 Greenwood Village Historic District (Greenwood)

Greenwood Village occupies a narrow valley along Bennett's Creek, with high hills to the east and west, Fenton Avenue to the north, and CR 60 (Christian Hollow West Union Road) to the south. The linear town runs north-south along both sides of CR 248 (Main Street) and consists largely of residential properties of many architectural styles dating from the 1850s to the 1920s. Like Whitesville, the abandoned NY&PRR once passed through the eastern side of town along the banks of Bennett's Creek, but no trace remains. A former mill building stands adjacent to the former railroad right-of-way at the base of Mill Road. The south end of town includes the unoccupied Depression-era Greenwood Central School, built c. 1935. Greenwood's historic importance as a commercial and transportation center stems mainly from its proximity to waterpower and its location at a key crossroads for highway and railroad traffic. Potential Areas of Significance include architecture, commerce, community planning/development, education, exploration/settlement, and transportation.

The village features several previously identified eligible historic properties inside the APE (USN# 10114.000006; USN# 10114.000007; USN# 10114.000008; USN# 10114.000009; USN# 10114.000010; USN# 10114.000011; USN# 10114.000012; USN# 10114.000013; USN# 10114.000014 [aka 10114.000046]; and USN# 10114.000036). One historic property, the c. 1920 former Heckman Grocery building (USN# 10114.000008) has been demolished. Collectively, the town represents a distinguishable entity whose component parts include some significant historic properties but mostly lack individual distinction. The design, materials, and workmanship of most buildings have been extensively altered with artificial siding, replacement windows and shutters, changes in fenestration, stripped ornamentation, removed porches, and modern additions. The original commercial core located at the intersection of present-day Andover Street, Mill Street, and SR 248 (Main Street) has lost a number of its historic buildings, which have been replaced with parking lots and vacant parcels. The patchwork of surviving buildings no longer conveys the feeling of an intact commercial center or its associations with commerce, community planning, or development of the area. The lack of a recognizable railroad



**Photo 7.33:** View of intersection of Main Street, Village of Whitesville, from the intersection of Maple Avenue looking northwest depicting the eastern portion of the commercial core (TRC# 1497) (Philip A. Hayden, April 5, 2017, Image# 413).



**Photo 7.34:** View of Main Street, Village of Whitesville, from the intersection of Marietta Avenue looking east (David Price, April 4, 2017, Image# 498).



**Photo 7.35:** View of Main Street, Village of Whitesville, from the intersection of Marietta Avenue looking northwest (David Price, April 5, 2017, Image# 501).



**Photo 7.36:** View of Putnam Avenue, Village of Whitesville, from the intersection of High Street looking north (David Price, April 5, 2017, Image# 471).

corridor significantly diminishes the ability of the town to convey its role as a railroad center or its wider place in the transportation history of the region. The Greenwood Central School, once a key educational facility for the region, has been extensively modified from the original with resized replacement windows, numerous later additions, and the removal of key landscaping features. Alterations to the NRHP-eligible Methodist Church (USN# 10114.000006) and two residences (USN# 10114.000007 and USN# 10114.000012) further detract from the overall integrity. TRC concludes that the potential Greenwood Village Historic District lacks sufficient integrity for eligibility under NRHP criteria. Views of the village of Greenwood appear in **Photos 7.37 through 7.40**.

#### **7.2.6.4 South Hornell Historic District (Hornellsville)**

Known originally as the community of Whittington, South Hornell developed in the early decades of the twentieth century as a stand-alone suburban residential development along the electric trolley line running between Hornell City and Canisteo. Comprising two residential blocks, the neighborhood is bounded by Crittenden Road and South Hornell Road (north, east, and west) and Beech Street (south). Residences consist of a few standard designs in the Queen Anne, Shingle, and English Cottage taste, reminiscent of popular mail-order houses available through suppliers, such as Sears, Aladdin, and Radford between 1890 and 1920. Some include early automobile garages. South Hornell's historic importance centers on its role as a streetcar suburb with links to the emerging automobile. Potential Areas of Significance include architecture, community planning/development, and transportation.

The neighborhood does not feature previously identified historic properties. Collectively, the buildings comprise a distinguishable entity whose component parts lack individual distinction. The design, materials, and workmanship of most buildings have been extensively altered with a combination of artificial siding, replacement windows and shutters, changes in fenestration, stripped ornamentation, removed porches, and modern additions. The lack of overall building integrity, together with the absence of a recognizable trolley right-of-way, diminishes the ability of the neighborhood to convey the feeling of an early streetcar suburb or its associations with developments in early twentieth-century community planning or transportation. More recent intrusions in the form of the South Hornell Fire Department building and the construction of the dualized section of SR 36 adjacent to the community detracts from the neighborhood's overall setting. TRC concludes that the potential South Hornell Historic District lacks sufficient integrity for eligibility under NRHP criteria. Views of South Hornell appear in **Photos 7.41 through 7.44**.

#### **7.2.6.5 Rexville Historic District (West Union)**

Located a few miles south of Greenwood Village along SR 248, the crossroads village of Rexville occupies the east bank of Bennett's Creek at the former location of a saw mill (demolished). Most buildings cluster along SR 248 and Rexville-Troupsburg Road (Church Street; CR 117) to the east of the intersection. The town features one early twentieth century commercial store, a mid-1960s church, cemetery, and a mix of residential properties of various architectural styles, ranging in age from the 1850s to the 1920s. Modern intrusions include the town office building.



**Photo 7.37:** View of Main Street, Village of Greenwood, from Fenton Avenue looking south (Philip A. Hayden, April 3, 2017, Image# 81).



**Photo 7.38:** View of Main Street, Village of Greenwood, from vicinity of Andover Street looking south toward the commercial core (Philip A. Hayden, March 23, 2017, Image# 9790).



**Photo 7.39:** View of Main Street, Village of Greenwood, from vicinity of Hollywood Boulevard looking northwest (Philip A. Hayden, March 23, 2017, Image# 9769).



**Photo 7.40:** View of Main Street, Village of Greenwood, from Bennett's Creek bridge near the intersection of CR 60 looking north (Philip A. Hayden, April 3, 2017, Image# 48).



**Photo 7.41:** View of a typical residence on Chestnut Street, South Hornell, from the intersection of Crittenden Road looking southwest (TRC# 1334) (Philip A. Hayden, April 7, 2017, Image #838).



**Photo 7.42:** View of a typical residence on Beech Street, South Hornell, looking west (TRC# 1325) (Philip A. Hayden, Image# 845).



**Photo 7.43:** View of a typical residence on South Hornell Road, South Hornell, from the intersection of the central alleyway looking northeast (TRC# 1353) (Philip A. Hayden, April 7, 2017, Image# 849).



**Photo 7.44:** View of the central alleyway, South Hornell, from the intersection of Crittenden Road looking southwest (Philip A. Hayden, April 7, 2017, Image# 841).

The abandoned NY&PRR once passed through town along the west bank of Bennett's Creek, but no trace remains. Rexville's historic importance as a commercial and transportation center stems mainly from its proximity to waterpower and its location at a key crossroads for highway and railroad traffic. Potential Areas of Significance include architecture, commerce, community planning/development, exploration/settlement, and transportation.

The village features one previously identified eligible historic property, the Freberg House on Cemetery Hill Road (USN# 10130.000001). Collectively, the town represents a distinguishable entity whose component parts mostly lack individual distinction. The design, materials, and workmanship of most buildings have been extensively altered with artificial siding, replacement windows and shutters, changes in fenestration, stripped ornamentation, removed porches, and modern additions. The original commercial core located at the crossroads has lost a number of its historic buildings. Alterations to the NRHP-eligible Freberg House (USN# 10130.000001) since its initial determination of eligibility are extensive. The lack of a recognizable railroad corridor also significantly diminishes the ability of the town to convey its role as a railroad center or its wider place in the transportation history of the region. TRC concludes that the potential Rexville Historic District lacks sufficient integrity for eligibility under NRHP criteria. Views of the village of Rexville appear in **Photos 7.45 through 7.48**.

One additional identified historic resource, the former NY&ERR, extends through a portion of the five-mile turbine field APE in the Village of Andover, and along the edge of the 0.5-mile APE for the transmission line in the City of Hornell. The resource possesses local, state, and national significance, but it has not been fully evaluated for NRHP eligibility as a possible linear railroad corridor historic district. Previously identified sections of the right-of-way *outside* the APEs in Olean (USN# 00924.000012) and Monroe (USN# 07111.000062) remain unevaluated, while various related properties (also *outside* the APE's) are individually listed or eligible for listing in the NRHP. The resource is located nearly five miles distant from the nearest proposed wind turbine and 0.5 miles away from the proposed transmission line, at the edges of the area of identified visibility. The likelihood of the project to directly or indirectly alter or diminish any of the characteristics that might qualify a railroad historic district for listing in the NRHP is considered negligible. Consistent with the principle of level of survey commensurate with the level of impacts, TRC concludes that a survey of the NY&ERR to fully identify and evaluate its significance, integrity, boundaries, and contributing and non-contributing elements is beyond the scope of the present undertaking. For these reasons, TRC has not evaluated the NY&ERR as a potential historic district.

**Appendix B, Tables A, B, C, & D** list all surveyed resources and the results of the NRHP-evaluation. All resources are located on the maps in **Appendix C**.



**Photo 7.45:** View of the intersection of CR 248 and Rexville-Troupsburg Road (Church Street; CR 117), Village of Rexville, looking southeast depicting the commercial core (TRC# 1853) (Philip A. Hayden, April 5, 2017, Image# 380).



**Photo 7.46:** View of the intersection of CR 248 and Cemetery Hill Road, Village of Rexville, looking southwest depicting the commercial core (TRC# 1854) (Philip A. Hayden, April 5, 2017, Image# 379).



**Photo 7.47:** View of a typical residence on Rexville-Troupsburg Road (Church Street; CR 117), Village of Rexville, looking southwest (TRC# 1769) (Philip A. Hayden, April 5, 2017, Image# 370).



**Photo 7.48:** View of a typical residence on CR 248, Village of Rexville, looking northwest (TRC# 1856) (Philip A. Hayden, April 5, 2017, Image# 373).

## 8.0 Identification of Historic Properties

Of the 18 **previously identified eligible** historic properties re-surveyed, TRC finds 12 continue to possess sufficient significance and integrity for eligibility for listing in the NRHP. The remaining 6 have either suffered major losses to their integrity or have been demolished. TRC recommends these 6 historic properties not eligible for continued listing in the NRHP. Individual re-evaluations for these historic properties appear in **Appendix B, Table A**.

Of the 12 **previously identified unevaluated** resources surveyed, one is a modern replacement. Two more could not be located and are believed demolished. TRC finds none possess the required significance and/or integrity under the NRHP Criteria. TRC recommends these 12 resources not eligible for listing in the NRHP. Individual evaluations for these resources appear in **Appendix B, Table B**.

Of the 797 **newly identified** resources, TRC selected 8 for more detailed analysis and evaluation based on their high potential significance and degree of integrity. Of the eight selected, TRC finds three possess the required significance and integrity for eligibility for listing in the NRHP. TRC recommends these three resources eligible for listing in the NRHP. The remaining five do not meet the eligibility criteria. TRC recommends these five resources not eligible for listing in the NRHP. Individual evaluations for these resources appear in **Appendix B, Table C**.

Of the remaining 789 **newly identified** resources surveyed, 10 were not accessible and could not be surveyed. TRC finds the remaining 779 newly identified resources do not possess the required significance and/or integrity under the NRHP Criteria. These consist of common forms with little or no significance and extensive losses to integrity. TRC recommends these 779 resources not eligible for listing in the NRHP. Individual records for these resources appear in **Appendix B, Table D**.

In sum, TRC identified 15 historic properties eligible for listing in the NRHP inside the APEs. **Table 8.1** summarizes the identification of all historic properties for the present undertaking. The boundaries of all eligible historic properties are assumed to comprise the associated current tax parcel(s). **Appendix B, Tables A through D** list all surveyed resources and the outcome of the NRHP evaluation. The locations of all surveyed resources are depicted on the maps in **Appendix C**.

**Table 8-1: Summary of Identified Historic Properties**

Item No.	TRC#	USN# (Alt. USN#)	Type	Name	Address	Town	County	Current NRHP Status	Current/Recommended NRHP Criteria/Significance	Recommended NRHP Status <sup>3</sup>
1	N/A	00343.000003	Public	Andover Free Library	40 Main St	Andover	Allegany	Eligible	Criterion C/Architecture	Eligible
2	N/A	00343.000054	Residence	Private Residence	47 East Greenwood St	Andover	Allegany	Eligible	Criterion C/Architecture	Eligible
3	N/A	00343.000063	Commercial		44 South Main St	Andover	Allegany	Eligible	Criterion C/Architecture	Eligible
4	N/A	00343.000066 (00306.000005)	Residence		5 West Greenwood St	Andover	Allegany	Eligible	Criterion C/Architecture <sup>2</sup>	Eligible
5	1894	N/A	Residence	Van Sickle House (Mustard Seed Inn Bed & Breakfast)	13 East Center St	Andover	Allegany	N/A	Criterion C/Architecture	Eligible
6	1588	N/A	Church	Andover Presbyterian Church	34 East Greenwood St	Andover	Allegany	N/A	Criterion Consideration A/Architecture <sup>2</sup>	Eligible
7	N/A	00321.000010 <sup>1</sup>	Residence		511 Main St	Independence	Allegany	Eligible	Criterion C/Architecture <sup>2</sup>	Eligible
8	N/A	00321.000015	Residence		531 Main St	Independence	Allegany	Eligible	Criterion C/Architecture	Eligible
9	N/A	10114.000009	Residence	Greek Revival Residence	2670 SR 248	Greenwood	Steuben	Eligible	Criterion C/Architecture	Eligible
10	N/A	10114.000010	Residence	Gothic Revival Residence	2667 SR 248	Greenwood	Steuben	Eligible	Criterion C/Architecture	Eligible

Item No.	TRC#	USN# (Alt. USN#)	Type	Name	Address	Town	County	Current NRHP Status	Current/Recommended NRHP Criteria/Significance	Recommended NRHP Status <sup>3</sup>
11	N/A	10114.000011	Residence	Italianate Residence	2721 SR 248	Greenwood	Steuben	Eligible	Criterion C/Architecture	Eligible
12	N/A	10114.000013	Residence	Greek Revival Residence	2703 SR 248	Greenwood	Steuben	Eligible	Criterion C/Architecture	Eligible
13	N/A	10114.000014 (10114.000046)	Residence	Brick Queen Anne Residence	2635 SR 248	Greenwood	Steuben	Eligible	Criterion C/Architecture	Eligible
14	N/A	10114.000036	Residence		1467 Church Hill Rd	Greenwood	Steuben	Eligible	Criterion C/Architecture	Eligible
15	1851	N/A	Residence		SR 248	West Union	Steuben	N/A	Criterion C/Architecture	Eligible

SR = State Route

<sup>1</sup> Incorrectly identified and/or mapped in CRIS. Correct location depicted in TRC mapping

<sup>2</sup> NRHP Criteria and significance not expressly stated in CRIS. Assumed here for the purposes of effects assessment, based on nature of resource and current fieldwork

<sup>3</sup> TRC recommendations as of June 20, 2017; subject to OPRHP review and concurrence

## 9.0 Project Effects

### 9.1 Criteria of Adverse Effect

Of the 15 total historic properties found eligible for listing in the NRHP inside the APE, TRC conducted a preliminary assessment of Project effects by applying the Secretary of the Interior's *Standards for the Treatment of Historic Properties* in combination with the Advisory Council on Historic Preservation's Criteria of Adverse Effect (36 CFR 800.5). Additional guidance derives from the Council of Environmental Quality's *Regulations for Implementing the Procedural Provisions of the National Environmental Policy Act* (40 CFR 1500 – 1508).

For the purposes of this investigation, an adverse effect finding is found when an undertaking may alter, directly or indirectly, any of the characteristics of a historic property that would qualify it for inclusion in the NRHP (or SRHP) in a manner that would diminish the integrity of the property's location, design, setting, materials, workmanship, feeling, or association. Consideration is given to all qualifying characteristics of a historic property, including those that may have been identified subsequent to the original evaluation of the property's eligibility for the NRHP (or SRHP). Adverse effects may include reasonably foreseeable effects caused by the undertaking that may occur later in time, be further removed in distance, or be cumulative. Examples include, but are not limited to: physical destruction; alteration inconsistent with the Secretary of the Interior's *Standards*; removal; change in character of use or setting; introduction of visual, atmospheric, or audible elements that diminish integrity of significance; deterioration from neglect; and transfer by sale or lease out of federal (or state, if applicable) ownership. An adverse effect finding may be addressed and resolved through agreed-upon measures to avoid, minimize, or mitigate the adverse effect.

Construction of both the turbine field and the transmission line is not expected to require the demolition or physical alteration of any buildings or other above-ground historic resources. No direct physical impacts to architectural historic properties are anticipated as a result of the Project.

Because of the size of the turbines, the Project has the potential to create indirect visual effects on NRHP-listed and eligible historic properties inside the five-mile visual effects APE. Similarly, the height of the associated transmission line structures has the potential to create indirect visual effects on historic properties located inside the 0.5-mile visual effects APE established for that Project element. Not all effects, however, are adverse. The Project's potential to effect any historic property depends primarily on the qualities that make that property significant and worthy of listing in the NRHP. If the setting of an historic property is less important than its historic or architectural qualities, then changes to the setting may not adversely diminish the qualities or character-defining features that qualify the historic property for inclusion in the NRHP and, therefore, have no adverse effect.

Potential visual effects are also highly variable. Intervening trees, foliage, buildings, objects, modern intrusions, and other visual clutter, such as telephone poles and advertisement signs, all impact setting and line-of-sight views from an historic property toward the Project. The optical effects of distance, diminishing perspective, and atmospheric conditions can also reduce overall visual impacts on historic properties, especially those located further away from the Project. In

general, the turbines and associated transmission line will have a greater potential for visual effects on historic properties located closest to Project elements (within approximately two miles) and a lesser potential for those located beyond that point.

## 9.2 Preliminary Assessment of Effects

Identified historic properties are limited solely to the APE for the proposed turbine field. No historic properties were identified inside the APE for the proposed transmission line. The following discussion of Project affects is therefore confined to impacts associated with the turbine field.

For the purposes of this preliminary assessment, TRC finds that potential visual impacts on the six identified historic properties located near the periphery of the APE in the village of Andover (USN# 00343.000003; USN# 00343.000054; USN# 00343.000063; USN# 00343.000066 [00306.000005]); TRC# 1894; and TRC# 1588) are negligible. The nearest proposed turbine is nearly four miles distant. The village occupies a low valley floor with surrounding high terrain. According to viewshed modeling and field reconnaissance, the impact of distance, perspective, and the screening effects of intervening vegetation will all but eliminate visibility. In the case of the Van Sickle house (TRC# 1894) at 13 East Center Street, the viewshed analysis places that building adjacent to, but outside, the area of visibility. The presence of the proposed turbines will not diminish the identified architectural significance and qualifying characteristics of this or the other Andover historic properties. TRC concludes the Project will have **no effect** to these historic properties.

For the two historic properties located closer to the proposed turbines in the village of Whitesville (USN# 00321.000010 and USN# 00321.000015), the potential for visibility increases. The nearest proposed turbine is over 3 miles away. The village occupies a low broad floodplain with surrounding high terrain. The location of the two eligible historic properties fronting CR 248 (Main Street), with minimal surrounding tree cover, limits the screening influence of nearby vegetation. The effects of distance and perspective, however, will greatly reduce the overall presence of the turbines along the horizon and, therefore, the potential for indirect visual impacts. Finally, the presence of the proposed turbines will not diminish the identified architectural significance and qualifying characteristics of the Whitesville historic properties. TRC concludes that while the Project may produce a visual impact, this will have **no adverse effect** to these historic properties.

For the six historic properties located in the village of Greenwood (USN# 10114.000009; USN# 10114.000010; USN# 10114.000011; USN# 10114.000013; USN# 10114.000014 [10114.000046]; and USN# 10114.000036), the nearest proposed turbine is located approximately 1.6 miles away. The village occupies a low valley floor with surrounding high terrain. While the effects of distance and perspective are less effective in minimizing visibility at these distances, most identified historic properties stand at the foot of a wooded hill, which furnishes a high vegetative screen during leaf-on conditions and general camouflage in leaf-off conditions. This screen helps to reduce overall visibility toward the proposed turbines, while a number of mature deciduous specimen trees in yards and lining the main street provide additional screening. In two cases (USN# 10114.000009 and USN# 10114.000010), the historic properties

are more exposed to visibility because of changes in topography and cleared land associated with the local school building and adjoining athletic fields. While these historic properties will have a more pronounced view of the proposed turbines, their presence will not diminish the identified architectural significance and qualifying characteristics of these or of other Greenwood historic properties. TRC concludes that while the Project may produce a visual impact, this will have **no adverse effect** to these historic properties.

For the one identified historic property in the village of Rexville (TRC# 1851), the nearest turbine is located approximately 1.4 miles away. The village occupies a narrow valley floor with surrounding high terrain. The historic property occupies a generally open lot with a large lawn and minimal nearby tree cover. An evergreen hedge along CR 248 masks a portion of the property, but minimal surrounding tree cover reduces the screening ability of nearby vegetation. The effects of distance and perspective are less able to minimize visibility in this case. The presence of the proposed turbines within the viewshed, however, will not diminish the building's identified architectural significance and qualifying characteristics. TRC concludes that while the Project may produce a visual impact, this will have **no adverse effect** to the historic property.

The required 5-mile indirect visual effects APE discussed above fully accounts for reasonably foreseeable Project effects to historic properties removed in distance. Other reasonably foreseeable effects (occurring later in time or cumulative in nature) are harder to define and quantify. The Project, once built, is not expected to require additional land acquisition, construction, or alteration, routine maintenance and repair excepted. Future project effects to historic properties are typically the result of changing land use patterns and shifting populations attributable back to the undertaking. Although the Project represents an emerging trend in the secondary use of lands for wind power generation, the primary use is likely to remain rural and agricultural. At the same time, the Project represents a continuation of a tradition of energy production on lands currently and historically used for oil and gas extraction. The Project is also not expected to result in significant increases or decreases in population or its associated pressures on historic properties. TRC concludes that the potential for effects caused by the Project later in time is low and the Project will have **no reasonably foreseeable future effect** to historic properties.

Regarding reasonably foreseeable cumulative effects caused by the Project, past and present undertakings are a reasonable indicator of probable future actions. TRC utilized the OPRHP's on-line CRIS database to identify known past and present projects with the potential to affect historic resources inside the turbine field APE. The results are few and widely scattered. They include undertakings involving highway bridge replacements, cellular towers, municipal water supplies, oil and gas storage and pipeline construction, rental and low-income assistance programs, and a few minor undertakings on private farms. The CRIS database shows no existing or proposed overlapping wind farm projects inside the two architectural APEs, although nearby wind projects either exist or are proposed. Probable future actions are likely to resemble similar kinds of undertakings. Those involving bridge construction and highway repairs are most likely to have a direct effect to identified historic properties, which concentrate along roadways in the villages of Andover, Whitesville, Greenwood, and Rexville. One current bridge replacement project in Greenwood (NY 248 over Bennett's Creek; 17PR01633) is located adjacent to USN# 10114.000014 [10114.000046], but project details and potential effects are unknown at this time.

Other probable future actions involve mainly below-ground work or work with only potential indirect visual impacts to a historic property's setting. Because the identified historic properties are significant mainly for their architectural merit, future changes in setting are less consequential. TRC concludes that the potential for incremental effects caused by the Project to identified historic properties from past, present, or reasonably foreseeable future actions is low and the Project will have **no reasonably foreseeable cumulative effect** to historic properties.

In summary, TRC's preliminary assessment of effects concludes that the proposed Project will not alter, directly or indirectly, any of the characteristics, significance, and/or integrity of identified historic properties that qualifies them for inclusion in the NRHP. Accordingly, TRC offers preliminary recommendations of **no effect** and **no adverse effect** to historic properties. No avoidance, minimization, or mitigation measures are required. **Table 9.1** summarizes TRC's preliminary recommendations of project effects.

**Table 9-1: List of Eligible Historic Properties and Preliminary Effects Assessment Recommendation**

Item No.	TRC#	USN# (Alt. USN#)	Type	Name	Address	Town	County	Current NRHP Status	Current/Recommended NRHP Criteria/Significance	Recommended NRHP Status <sup>3</sup>	Preliminary Recommended Assessment of Effects <sup>3</sup>
1	N/A	00343.000003	Public	Andover Free Library	40 Main St	Andover	Allegany	Eligible	Criterion C/Architecture	Eligible	No Effect
2	N/A	00343.000054	Residence	Private Residence	47 East Greenwood St	Andover	Allegany	Eligible	Criterion C/Architecture	Eligible	No Effect
3	N/A	00343.000063	Commercial		44 South Main St	Andover	Allegany	Eligible	Criterion C/Architecture	Eligible	No Effect
4	N/A	00343.000066 (00306.000005)	Residence		5 West Greenwood St	Andover	Allegany	Eligible	Criterion C/Architecture <sup>2</sup>	Eligible	No Effect
5	1894	N/A	Residence	Van Sickle House (Mustard Seed Inn Bed & Breakfast)	13 East Center St	Andover	Allegany	N/A	Criterion C/Architecture	Eligible	No Effect
6	1588	N/A	Church	Andover Presbyterian Church	34 East Greenwood St	Andover	Allegany	N/A	Criterion Consideration A/Architecture <sup>2</sup>	Eligible	No Effect
7	N/A	00321.000010 <sup>1</sup>	Residence		511 Main St	Independence	Allegany	Eligible	Criterion C/Architecture <sup>2</sup>	Eligible	No Adverse Effect
8	N/A	00321.000015	Residence		531 Main St	Independence	Allegany	Eligible	Criterion C/Architecture	Eligible	No Adverse Effect
9	N/A	10114.000009	Residence	Greek Revival Residence	2670 SR 248	Greenwood	Steuben	Eligible	Criterion C/Architecture	Eligible	No Adverse Effect
10	N/A	10114.000010	Residence	Gothic Revival Residence	2667 SR 248	Greenwood	Steuben	Eligible	Criterion C/Architecture	Eligible	No Adverse Effect
11	N/A	10114.000011	Residence	Italianate Residence	2721 SR 248	Greenwood	Steuben	Eligible	Criterion C/Architecture	Eligible	No Adverse Effect
12	N/A	10114.000013	Residence	Greek Revival Residence	2703 SR 248	Greenwood	Steuben	Eligible	Criterion C/Architecture	Eligible	No Adverse Effect
13	N/A	10114.000014 (10114.000046)	Residence	Brick Queen Anne Residence	2635 SR 248	Greenwood	Steuben	Eligible	Criterion C/Architecture	Eligible	No Adverse Effect
14	N/A	10114.000036	Residence		1467 Church Hill Rd	Greenwood	Steuben	Eligible	Criterion C/Architecture	Eligible	No Adverse Effect
15	1851	N/A	Residence		SR 248	West Union	Steuben	N/A	Criterion C/Architecture	Eligible	No Adverse Effect

SR = State Route

<sup>1</sup> Incorrectly identified and/or mapped in CRIS. Correct location depicted in TRC mapping

<sup>2</sup> NRHP Criteria and significance not expressly stated in CRIS. Assumed for the purposes of effects assessment, based on nature of resource and current fieldwork

<sup>3</sup> TRC recommendations as of June 20, 2017; subject to OPRHP review and concurrence

## 10.0 Conclusions and Recommendations

As a result of the present Historic Architecture Reconnaissance Survey, TRC identified 15 historic properties inside the APEs for both the turbine field and the transmission line eligible for listing in the NRHP. TRC also conducted a preliminary assessment of effects to historic properties. It found the Project will have no direct physical impact on eligible historic properties. With respect to indirect visual effects, as well as reasonably foreseeable future and cumulative effects, TRC recommends the Project will have either no effect or no adverse effect to historic properties. As currently designed, no avoidance, minimization, or mitigation measures are required.

Following OPRHP's review and concurrence on TRC's historic architectural survey report and recommendations of eligibility, and at OPRHP's direction, TRC will prepare a final assessment of Project effects for all NRHP-listed and eligible historic properties inside the APEs, including recommendations on ways to avoid, minimize, or mitigate adverse effects to historic properties, if needed.

The report and associated GIS shapefiles will be uploaded into CRIS according to OPRHP guidelines. Individual records and photographs of all previously identified eligible and unevaluated resources, as well as newly identified resources selected for special study will be entered individually into CRIS. Individual records of all other newly identified resources recommended not eligible will not be uploaded individually into the CRIS system, pursuant to OPRHP survey consultation.

A summary of the final OPRHP findings of the historic architectural survey, including identification of historic properties and assessment of Project effects, will be submitted as part of a future amendment to the Article 10 Application or other permitting documents, as required.

## 11.0 References

Bechler, G.

1856 Map of Allegany Co., N.Y. Gillette, Mathews, & Co., Philadelphia, Pennsylvania.

Beers, D. G.

1873 *Atlas of Steuben County, New York*, D. G. Beers & Co., Philadelphia, Pennsylvania.

Bero Associates Architects

2000 Reconnaissance Level Survey of Historic Resources, City of Hornell, Steuben County, New York. Prepared for Historic Hornell, Inc., November 2000 (13SR00267). On file, New York Office of Parks, Recreation, and Historic Preservation, Albany, New York.

Boscoe, Francis P.

2005 "Petroleum and Natural Gas Industry." In Peter Eisenstadt, Laura-Eve Moss, and Carole F. Huxley, Eds. *The Encyclopedia of New York State*. Syracuse University Press, Syracuse, New York.

Clayton, W. W.

1879 *History of Steuben County, New York with Illustrations and Biographical Sketches of Some of Its Prominent Men and Pioneers*. Lewis, Peck & Co., Philadelphia, Pennsylvania.

Eisenstadt, Peter, Laura-Eve Moss and Carole F. Huxley, Eds.

2005 *The Encyclopedia of New York State*. Syracuse University Press, Syracuse, New York.

Folts, James D.

2005 "Steuben County." In Peter Eisenstadt, Laura-Eve Moss, and Carole F. Huxley, Eds. *The Encyclopedia of New York State*. Syracuse University Press, Syracuse, New York.

Greene, William A.

2014 *Andover and its Milk Plants*. Allegany County Historical Society, Andover, New York. Electronic document, <http://www.alleganyhistory.org/places/towns-and-villages/a-e274/andover24/andover-related-articles/3062-andover-and-its-milk-plants>, accessed March 24, 2017.

Guter, Robert P. and Janet W. Foster

1992 *Building By the Book: Pattern-Book Architecture in New Jersey*. Rutgers University Press, New Brunswick, New Jersey.

Hakes, H., Ed.

1896 *Landmarks of Steuben County, New York*. D. Mason & Company, Syracuse, New York. Electronic document, <http://history.rays-place.com/ny/steu/hartsville-t.htm>, accessed February 3, 2016.

Hayden, Philip A.

1992 *The Cow and the Calf: Evolution of Farmhouses in Hopewell Township, Mercer County, New Jersey, 1720-1820*. Master's Thesis, University of Delaware, Newark, Delaware.

Hubka, Thomas C.

1984 *Big House, Little House, Back House, Barn: The Connected Farm Buildings of New England*. University Press of New England, Hanover, New Hampshire.

Justice, Benjamin

2005 "Public Education." In Peter Eisenstadt, Laura-Eve Moss, and Carole F. Huxley, Eds. *The Encyclopedia of New York State*. Syracuse University Press, Syracuse, New York.

Kniffen, Fred B. and Henry Glassie

1986 "Building in Wood in the Eastern United States. A Time-Place Perspective," in Dell Upton and John Michael Vlach, Eds. *Common Places: Readings in American Vernacular Architecture*. The University of Georgia Press, Athens, Georgia.

Kruger, Thomas J.

2005 "Dairy Industry." In Peter Eisenstadt, Laura-Eve Moss, and Carole F. Huxley, Eds. *The Encyclopedia of New York State*. Syracuse University Press, Syracuse, New York.

Lee, Richard. H.

1879 Map of the Allegany County Oil Field. Electronic document, <https://www.loc.gov/item/2012593646/>, Accessed March 24, 2017.

Levy, M.

1857 A Topographical Map of Steuben Co., New York. J. E. Gillette, Philadelphia, Pennsylvania.

McAlester, Virginia and Lee McAlester

1984 *A Field Guide to American Houses*. Alfred A. Knopf, New York, New York.

Minard, John S.

1896 *History of Independence, New York: A Centennial Memorial*. W. F. Fergusson & Company, Alfred, New York. Electronic document, <http://history.rays-place.com/ny/all-independence.htm>, accessed April 11, 2017.

National Fire Proofing Company [NATCO]

1915 *Natco on the Farm*. National Fire Proofing Company, Pittsburgh, Pennsylvania.

1917 *The Natco Tex-Tile One-Family House*. National Fire Proofing Company, Pittsburg, Pennsylvania / Roger and Manson Company, Boston, Massachusetts.

Near, I. W.

1911 *A History of Steuben County, New York and its People*. Lewis Publishing Company, Chicago, Illinois.

Office of Parks, Recreation, and Historic Preservation, New York State [OPRHP]  
2006 *OPRHP Guidelines for Wind Farm Development Cultural Resources Survey Work*.

Public Archaeology Facility

2017 Phase I Architectural Survey, 2016-2017 Highways Program, Pin 6048.27.101/Bin 1043140, NY 248 Over Spring Mills Creek Bridge Replacement, Town of Independence, Hamlet of Whitesville, Allegany County, New York. Prepared by Cynthia Carrington Carter and Christopher D. Hohman. Prepared for New York State Museum, State Education Department, February 15, 2017.

Rasmussen, Thomas H.

2005 "Allegany County." In Peter Eisenstadt, Laura-Eve Moss, and Carole F. Huxley, Eds. *The Encyclopedia of New York State*. Syracuse University Press, Syracuse, New York.

Reiff, Daniel D.

2000 *Houses from Books: Treatises, Pattern Books, and Catalogues in American Architecture, 1738-1950: A History and Guide*. The Pennsylvania State University Press, University Park, Pennsylvania.

Radford, William

1909 *Radford's Practical Barn Plans*. The Radford Architectural Company, New York, New York.

United States Geological Survey [USGS]

1915 Hornell 7.5-Minute Topographic Quadrangle.

1965a Greenwood 7.5-Minute Topographic Quadrangle.

1965b Rexville 7.5-Minute Topographic Quadrangle.

Wright, Virginia L. and Jerry Wright

2005a "Greenwood." In Peter Eisenstadt, Laura-Eve Moss, and Carole F. Huxley, Eds. *The Encyclopedia of New York State*. Syracuse University Press, Syracuse, New York.

2005b "Hornell." In Peter Eisenstadt, Laura-Eve Moss, and Carole F. Huxley, Eds. *The Encyclopedia of New York State*. Syracuse University Press, Syracuse, New York.

**Appendix A**  
**Professional Qualifications**

**EDUCATION**

M.A., Early American Culture, University of Delaware/Winterthur Program, 1992

B.A., Historic Preservation and American History, Connecticut College, 1984

**REPRESENTATIVE EXPERIENCE**

Mr. Hayden joined TRC Environmental Corporation in 2016 with over 30 years' experience in the fields of museum education, historic preservation, and cultural resources management. In his role as Senior Architectural Historian he works collaboratively with clients, fellow architectural historians, archaeologists, planners, engineers, and environmental specialists on a range of undertakings, from highway and railroad improvements to electric transmission lines and bridge reconstruction projects. For the past thirteen years, he has overseen cultural resources investigations pursuant to the National Historic Preservation Act (NHPA, Sections 106 and 110), the National Environmental Policy Act (NEPA), and the Department of Transportation Act (Section 4(f)). He has worked with consulting parties, prepared Memorandums of Agreement (MOAs) and Project Programmatic Agreements (PAs), and developed strategies for avoiding, minimizing, or mitigating adverse effects to historic properties. This includes applying the Secretary of the Interior's standards for the treatment of historic properties, documenting buildings and structures for both the Historic American Buildings Survey (HABS) and the Historic American Engineering Record (HAER), and promoting engagement through the development of public programs, interpretive signs, documentary videos, publications, and Internet-based outreach.

**SELECTED PROJECTS:**

**North Station Drawbridges Replacement Project, Massachusetts Bay Transportation Authority (MBTA), Boston and Cambridge, Massachusetts. (Principal Investigator/Senior Architectural Historian, Current).** On behalf of the MBTA and the Federal Transit Administration, Mr. Hayden is preparing an architectural survey and effects assessment for the replacement of two historic bridges and a control tower. The project includes the development of an MOA to resolve adverse effects, and the preparation of a Programmatic Section 4(f) Evaluation regarding the replacement of historic bridges.

**Cameron Road / US 250 Widening and Resurfacing Project, Cameron, West Virginia. (Principal Investigator/Senior Architectural Historian 2016).** On behalf of the West Virginia Department of Highways, delineated an Area of Potential Effects, identified and evaluated 76 buildings and structures according to National Register Criteria and the guidelines of the West Virginia Division of Culture and History, and assessed project effects on historic properties as part of a Phase I Cultural Resource Management Report.

**Hampton Roads Crossing Study / Supplemental Environmental Impact Statement. Newport News and Norfolk Counties, Virginia (Senior Architectural Historian 2015-2016).** Supervised and aided the principal cultural resources sub-consultant with evaluating and preparing V-CRIS-based survey forms for approximately 175 buildings according to National Register Criteria and the guidelines of the Virginia Department of Historic Resources in support of Section 106, NEPA, and Section 4(f) requirements for the Virginia Department of Transportation.

**Baltimore and Potomac Tunnel Project, Baltimore City, Maryland. (Principal Investigator/Senior Architectural Historian 2015-2016).** Researched and prepared Maryland Determination of Eligibility forms according to National Register Criteria and the guidelines of the Maryland Historical Trust, assisted with assessing project effects on historic properties, facilitating meetings with consulting parties, and co-authoring a Project Programmatic Agreement among the Federal Railroad Administration, Maryland State Historic Preservation Officer, National Railroad Passenger Corporation, and Preservation Maryland to resolve adverse effects to numerous historic properties.

**Route 301 Mainline and Levels Road, New Castle County, Delaware and Cecil County, Maryland (Senior Historian 2009-2015).** Working under two three-year term contracts with the Delaware Department of Transportation, researched and mapped the history of land ownership for an area measuring approximately three square miles, conducted extensive primary-source background research, and prepared detailed historic contexts covering three centuries in support of Phase IB/II & III, archaeological investigations required for Section 106.

**Public Service Electric & Gas, North Central Reliability Project, Multiple Counties, New Jersey (Principal Investigator/Senior Architectural Historian 2012-2014).** For a multi-year undertaking involving New Jersey environmental permits, evaluated the Northern Inner Ring electric transmission line and associated structures and infrastructure according to National Register Criteria. To mitigate adverse effects to historic properties, the project included documenting the transmission line according to the standards of the Historic American Engineering Record (HAER) and preparation of survey guidelines for future evaluation of similar transmission lines in New Jersey and neighboring states.

**Hamilton Substation, Amtrak Northeast Corridor, Trenton, New Jersey (Principal Investigator/Senior Architectural Historian, 2012).** Mr. Hayden completed an intensive-level architectural survey for a new traction power substation on the site of a former locomotive maintenance facility. Based on design consultations, the investigation concluded that alterations to the Overhead Electrified Catenary System, a contributing resource to the National Register-eligible Pennsylvania Railroad [New York to Philadelphia] Historic District, would have no adverse effect to historic properties.

**Pepco Holdings, Inc., Glasgow to Mt. Pleasant 138kV Transmission Line Project, New Castle County, Delaware (Principal Investigator/Senior Architectural Historian 2011).** Prepared a supplemental architectural survey and effects assessment to address concerns raised by the Delaware Division of Historical & Cultural Affairs over possible visual effects from construction of a new electric transmission on Lamborn House and the National Register-listed Poplar Hall. The project included a full historic architectural evaluation of Lamborn House and involved detailed coordination with geo-technical staff to model areas of visual sensitivity, along with extensive field survey work and photography to successfully demonstrate a finding of no adverse effect to historic properties.

**Reconstruction of County Route 518, Somerset County, New Jersey (Principal Investigator/Senior Architectural Historian 2008).** Prepared an Intensive-level Architectural Survey for a county roadway project requiring New Jersey environmental permitting. The survey identified eighteenth- and nineteenth-century buildings along two miles of rural highway and included a detailed analysis of settlement, early occupation, and the interrelationships between property owners, slaves, and freemen in early nineteenth-century New Jersey.

**Appendix B**  
**Historic Architectural Resources Evaluation Tables**

**Appendix B, Table A: Reevaluation of Previously Identified Eligible Historic Properties**




Item No.	TRC#	Resource Image	USN# (Alt. USN#)	Type	Name	Address	Town	County	Current NRHP Status	Current/ Proposed NRHP Criteria/ Recommended Significance/Integrity	Recommended NRHP Status <sup>3</sup>
1			00321.000010 <sup>1</sup>	Residence	N/A	511 Main St	Independence	Allegany	Eligible	Criterion C/Architecture <sup>2</sup> Retains overall integrity	Eligible
2			00321.000015	Residence	N/A	531 Main St	Independence	Allegany	Eligible	Criterion C/Architecture Retains overall integrity	Eligible
3			00343.000003	Public	Andover Free Library	40 Main St	Andover	Allegany	Eligible	Criterion C/Architecture Retains overall integrity	Eligible

Item No.	TRC#	Resource Image	USN# (Alt. USN#)	Type	Name	Address	Town	County	Current NRHP Status	Current/ Proposed NRHP Criteria/ Recommended Significance/Integrity	Recommended NRHP Status <sup>3</sup>
4			00343.000054	Residence	Private Residence	47 East Greenwood St	Andover	Allegany	Eligible	Criterion C/Architecture <sup>2</sup> Retains overall integrity	Eligible
5			00343.000063	Commercial	N/A	44 South Main St	Andover	Allegany	Eligible	Criterion C/Architecture Vinyl siding added. Retains overall integrity	Eligible
6			00343.000065	Commercial	N/A	30 South Main St	Andover	Allegany	Eligible	Criterion C/Architecture Vinyl siding added; extensively modified front entrance. Diminished integrity	Not Eligible

Item No.	TRC#	Resource Image	USN# (Alt. USN#)	Type	Name	Address	Town	County	Current NRHP Status	Current/ Proposed NRHP Criteria/ Recommended Significance/Integrity	Recommended NRHP Status <sup>3</sup>
7			00343.000066 (00306.000005)	Residence	N/A	5 West Greenwood St	Andover	Allegany	Eligible	Criterion C/Architecture <sup>2</sup> General deterioration; some cornice losses. Retains overall integrity	Eligible
8			10114.000006	Church	Greenwood Methodist Church	2729 SR 248	Greenwood	Steuben	Eligible	Criterion C/Architecture Criterion Consideration A/Architecture <sup>2</sup> Modified south tower roof; removed façade buttress and drip moldings; vinyl siding added throughout; Lacks architectural distinction or historical importance under Criterion Consideration A. Diminished integrity	Not Eligible
9			10114.000007	Residence	Cross-Gable Residence	2707 SR 248	Greenwood	Steuben	Eligible	Criterion C/Architecture General deterioration; replaced porch; demolished contributing carriage house. Diminished integrity	Not Eligible

Item No.	TRC#	Resource Image	USN# (Alt. USN#)	Type	Name	Address	Town	County	Current NRHP Status	Current/ Proposed NRHP Criteria/ Recommended Significance/Integrity	Recommended NRHP Status <sup>3</sup>
10			10114.000008	Commercial	Commercial Building (Heckman Grocery)	2700 SR 248	Greenwood	Steuben	Eligible	Criterion C/Architecture <b>Demolished</b> (vacant lot)	N/A
11			10114.000009	Residence	Greek Revival Residence	2670 SR 248	Greenwood	Steuben	Eligible	Criterion C/Architecture Replaced windows and front door. Retains overall integrity	Eligible
12			10114.000010	Residence	Gothic Revival Residence	2667 SR 248	Greenwood	Steuben	Eligible	Criterion C/Architecture Replaced porch. Retains overall integrity	Eligible

Item No.	TRC#	Resource Image	USN# (Alt. USN#)	Type	Name	Address	Town	County	Current NRHP Status	Current/ Proposed NRHP Criteria/ Recommended Significance/Integrity	Recommended NRHP Status <sup>3</sup>
13			10114.000011	Residence	Italianate Residence	2721 SR 248	Greenwood	Steuben	Eligible	Criterion C/Architecture Vinyl siding added throughout; removed shutters. Retains overall integrity	Eligible
14			10114.000012 <sup>1</sup>	Residence	Brick Queen Anne Residence	2717 SR 248	Greenwood	Steuben	Eligible	Criterion C/Architecture Replaced windows and porch balustrade. Diminished integrity	Not Eligible
15			10114.000013	Residence	Greek Revival Residence	2703 SR 248	Greenwood	Steuben	Eligible	Criterion C/Architecture Replaced side porch. Retains overall integrity	Eligible

Item No.	TRC#	Resource Image	USN# (Alt. USN#)	Type	Name	Address	Town	County	Current NRHP Status	Current/ Proposed NRHP Criteria/ Recommended Significance/Integrity	Recommended NRHP Status <sup>3</sup>
16			10114.000014 (10114.000046)	Residence	Brick Queen Anne Residence	2635 SR 248	Greenwood	Steuben	Eligible	Criterion C/Architecture Replaced side porch. Retains overall integrity	Eligible
17			10114.000036	Residence	N/A	1467 Church Hill Rd	Greenwood	Steuben	Eligible	Criterion C/Architecture Retains overall integrity	Eligible
18			10130.000001	Residence	Freberg House	1750 Cemetery Hill Rd	West Union	Steuben	Eligible	Criterion C/Architecture <sup>2</sup> Replaced windows, front porch, front door, and door surround; shutters removed. Diminished integrity	Not Eligible

SR = State Route

<sup>1</sup>Incorrectly identified and/or mapped in CRIS. Correct location depicted in TRC mapping



<sup>2</sup>NRHP Criteria and significance not expressly stated in CRIS. Assumed for the purposes of effects assessment based on nature of resource and current fieldwork

<sup>3</sup>TRC recommendations as of June 20, 2017; subject to OPRHP review and concurrence

**Appendix B, Table B: Evaluation of Previously Identified Unevaluated Resources**

Item No.	TRC#	Resource Image	USN No. (Alt. USN No.)	Type	Name	Address	Town	County	Current NRHP Status	Proposed NRHP Criteria/Recommended Significance/Integrity	Recommended NRHP Status <sup>2</sup>
1	1897		00343.000005	Residence	Hosmer Residence	17 West Greenwood St	Andover	Allegany	Unevaluated	Potentially eligible under Criterion C/Architecture. Built c. 1920. Side gable Bungalow. Common form. Replaced windows; vinyl siding throughout; altered front porch and steps. Lacks significance and/or integrity	Not Eligible
2	N/A		00343.000004 <sup>1</sup>	Commercial	Mosher Building	31-35 Main St	Andover	Allegany	Unevaluated	<b>Demolished</b> (vacant lot at right)	N/A
3	1920		00321.000028	School	Whitesville Central School	692 SR 248 Main St	Independence	Allegany	Unevaluated	Potentially eligible under Criteria A & C/ Architecture, Education. Built 1950. International Style. Replaced windows; extensively altered with major additions. Diminished Integrity	Not Eligible
4	N/A	No Image	00321.000008	Bridge	Bridge 21-04	CR 22	Independence	Allegany	Unevaluated	<b>Modern</b>	N/A

Item No.	TRC#	Resource Image	USN No. (Alt. USN No.)	Type	Name	Address	Town	County	Current NRHP Status	Proposed NRHP Criteria/Recommended Significance/Integrity	Recommended NRHP Status <sup>2</sup>
5	1902		10114.000003 <sup>1</sup>	Residence		2713 SR 248 Main St	Greenwood	Steuben	Unevaluated	Potentially eligible under Criterion C/Architecture. Built c. 1900. Asymmetrical Queen Anne Style. Common form. Replaced windows and front door; modified/rebuilt porch. Lacks significance and/or integrity	Not Eligible
6	1910		10114.000045	Residence		2672 SR 248 Main St	Greenwood	Steuben	Unevaluated	Potentially eligible under Criterion C/Architecture. Built c. 1910. Cast concrete block Foursquare (Sears mail order house?) with cast concrete block front-gambrel carriage house. Common form. Replaced dormer siding; some replaced windows; replaced front porch and steps. Lacks significance and/or integrity	Not Eligible
7	1911		10114.000023	Residence		2647 SR 248 Main St	Greenwood	Steuben	Unevaluated	Potentially eligible under Criterion C/Architecture. Built c. 1890. Asymmetrical Queen Anne Style. Common form. Replaced windows; replaced front steps. Lacks significance and/or integrity	Not Eligible
8	1900		10114.000019	Farmstead		533 Slaughter Rd	Greenwood	Steuben	Unevaluated	Potentially eligible under Criterion C/Agriculture, Architecture. Built c. 1910. Vernacular Front Gable. Common form. Demolished front porch; some replaced windows; extensive modern addition; general deterioration of outbuildings. Lacks significance and/or integrity	Not Eligible

Item No.	TRC#	Resource Image	USN No. (Alt. USN No.)	Type	Name	Address	Town	County	Current NRHP Status	Proposed NRHP Criteria/Recommended Significance/Integrity	Recommended NRHP Status <sup>2</sup>
9	1140 (see also 1177; 1126; 1136)		10114.000043	Farmsteads	Multiple Resources	558 Lane School Rd	Greenwood	Steuben	Unevaluated	Potentially eligible under Criteria A & C/Agriculture, Architecture & Criterion Consideration D/Exploration/Settlement. Multiple construction dates; multiple styles. Comprises four distinct resources: 558 Lane School Rd, 491 Lane School Rd, 2835 CR 61, and the Krusen Family Cemetery on CR 61. Includes common forms, extensively altered residences and outbuildings with many replacement windows, artificial siding, and altered fenestration. The cemetery does not contain known individuals of transcendent importance, great age, distinctive design features, or associations with historical events. Lacks significance and/or integrity	Not Eligible
10	1914		10115.000007	Residence		5400 CR 28 Purdy Creek Rd	Hartsville	Steuben	Unevaluated	Potentially eligible under Criterion C/Agriculture, Architecture. Built c. 1950. Minimal Traditional style. Common form. Replaced windows; vinyl siding throughout. Lacks significance and/or integrity	Not Eligible
11	N/A	No Image	10117.000004	Farmstead		South Side, Van Campen Rd	Hornellsville	Steuben	Unevaluated	<b>Un-located/ Assumed Demolished</b>	N/A
12	N/A	No Image	10117.000003	Greenhouse		CR 64	Hornellsville	Steuben	Unevaluated	<b>Un-located/ Assumed Demolished</b>	N/A




SR = State Route




CR = County Route



<sup>1</sup> Incorrectly identified and/or mapped in CRIS. Correct location depicted in TRC mapping

<sup>2</sup> TRC recommendations as of June 20, 2017; subject to OPRHP review and concurrence

**Appendix B, Table C: Evaluation of Newly Identified Resources Selected for Special Consideration**

Item No.	TRC#	Resource Image	USN# (Alt. USN#)	Type	Name	Address	Town	County	Current NRHP Status	Proposed NRHP Criteria/ Recommended Significance/Integrity	Recommended NRHP Status <sup>1</sup>
1	1736		N/A	Commercial/Industrial	Brown & Bailey Milk Condensory	Depot St	Andover	Allegany	N/A	Potentially eligible under Criteria A & C/Agriculture, Architecture.  Built in 1908, this utilitarian rusticated cast concrete block building retains much of its original form, distinctive wall material, smooth concrete quoining, and imposing octagonal brick chimney stack. Some original six-light wooden window sash survive, however, most of the fenestration, doors, and windows have been extensively altered or closed up. Three original roof ventilators have been removed. The building includes a c. 1965 loading dock addition designed to accommodate milk tanker trucks. The heavily altered setting includes the loss of the original rail siding, and the addition of a large surrounding electrical substation. Although an example of an increasingly rare type, the building's diminished integrity of setting, design, materials, and workmanship no longer conveys the feeling of an early twentieth-century milk condensory or its associations with the industrialization of milk production, processing, and transport in New York.	Not Eligible
2	1894		N/A	Residence	Van Sickle House (Mustard Seed Inn Bed & Breakfast)	13 East Center St	Andover	Allegany	N/A	Potentially eligible under Criterion C/Architecture.  Built c. 1870, the Italianate-style brick building features its original form, denticulated cornice, arched window caps, sash, louvered shutters, doors, finished stone foundation belt-course, and rubble stone foundation walls. The side porch is a slightly reconfigured modern reconstruction. A c. 1910, two-story frame and clapboard addition (former office) extends off the rear. The property includes a two-bay frame carriage house and large corner lot. The residence embodies the distinctive characteristics of its type, period, and method of construction. It retains a high degree of integrity of location, design, setting, materials, and workmanship. It conveys the feeling of a late nineteenth-century prosperous village residence and its associations with the spread of popular architectural styles in rural Steuben County.	Eligible
3	1588		N/A	Church	Andover Presbyterian Church	34 East Greenwood St	Andover	Allegany	N/A	Potentially eligible under Criterion Consideration A/Architecture.  Built in 1868, this Carpenter Gothic-style church with Italianate and Greek Revival elements retains its original overall form, denticulated cornice, entablature, corner pilasters, wood clapboard siding, tower, belfry and spire. It also retains its original pointed gothic and round-arch stained glass windows with wood muntin sash and stained glass, as well as its two-leaf paneled door.  Alterations include a later patterned metal roof; modern front stoop, steps, handicap ramp, and miscellaneous rear additions. A well-preserved example of church architecture, it possesses its integrity of location, design, setting, materials, and workmanship. The building conveys the feeling of a distinguished piece of mid-nineteenth-century ecclesiastical architecture and its associations with the religious life of the community.	Eligible

Item No.	TRC#	Resource Image	USN# (Alt. USN#)	Type	Name	Address	Town	County	Current NRHP Status	Proposed NRHP Criteria/ Recommended Significance/Integrity	Recommended NRHP Status <sup>1</sup>
4	1371		N/A	Church	Seventh Day Baptist Church (Chenunda Creek Fellowship Church)	CR 22	Independence	Allegany	N/A	Potentially eligible under Criterion Consideration A/Architecture. Built c. 1885, the Carpenter Gothic-style building with Italianate elements is the third meetinghouse at this rural crossroads site. It retains its original overall form, tower, belfry, spire, vertical board-and-batten gable, flush board and clapboard walls, and collection of single, paired, and triple stained glass windows featuring pointed gothic and round-arch openings with molded hoods. The tower features applied woodwork in a diamond and stylized egg-and-dart pattern. Alterations include aluminum and vinyl siding over the upper stage of the belfry, aluminum storm windows, a replaced front door; modern access ramp and enclosed side vestibule. While the building retains its integrity of location and setting, its integrity of design, materials, and workmanship are diminished by the alterations to its belfry and entry facade. These changes detract from the building's potential significance as a distinguished work of architecture and limit its feeling as an intact piece of rural church architecture with associations to the religious life in the community.	Not Eligible
5	1524		N/A	Commercial	First National Bank, Whitesville (Steuben Trust Company)	484 SR 248 Main Street	Independence	Allegany	N/A	Potentially eligible under Criterion C/Architecture. Built c. 1905, this Neoclassical Revival yellow brick (overpainted) building projects the images of stability and authority typically found in turn-of-the-century bank architecture. It retains its original general massing, brick façade, and arched transom window. Alterations include replaced parapet coping, replacement window sash and front door, replaced concrete stoop and handrails, altered side fenestration, a modern rear addition, and a coat of paint over the yellow brick. The changes to the windows and front entrance, in particular, diminish the building's integrity of design, materials, and workmanship. This detracts from the property's ability to convey the feeling of an early twentieth-century bank or its associations with bank design and construction.	Not Eligible
6	1249		N/A			2680 SR 248 Main Street	Greenwood	Steuben	N/A	Potentially eligible under Criterion C/Architecture. Built c. 1910, this Foursquare dwelling resembles Design 52 available through the Sears, Roebuck and Company general catalogue. It retains its original form, molded cornice, rusticated cast concrete block walls and three of four porch plinths, smooth concrete window lintels and sills, water table, and tapered wooden porch posts. Significant alterations include the loss of one porch plinth and post, a rebuilt porch railing and steps, and replacement vinyl window sash. The alterations detract from its overall integrity of design, materials, and workmanship, while limiting its ability to convey the feeling of an intact early twentieth-century residence or its associations with the mail-order buildings.	Not Eligible

Item No.	TRC#	Resource Image	USN# (Alt. USN#)	Type	Name	Address	Town	County	Current NRHP Status	Proposed NRHP Criteria/ Recommended Significance/Integrity	Recommended NRHP Status <sup>1</sup>
7	1160; (see also 1162)		N/A	School	Greenwood Central School	2707 Hollywood Blvd	Greenwood	Steuben	N/A	Potentially eligible under Criteria A & C/Architecture; Education. Built c. 1935, the Art Deco Moderne brick and stone building includes Gothic elements often associated with educational buildings of the period. Built during the Great Depression, the building embodies Progressive-era educational principles of the day, including modern consolidated facilities, well-light classrooms, and forward-thinking design. The building core retains its original yellow brick walls, sandstone caps and ornament, buttresses, clock tower and clock. Sympathetically designed additions to the north and south suggest a building intended for expansion. More recent alterations, most notably the blocked up, resized, and replaced windows, replaced doors, relocated main entry, newer rear additions, and altered landscape, diminish the resource's integrity of design, setting, materials, and workmanship. The building is less able to convey the feeling of a Depression-era central school or its associations with the underlying theories in design and education.	Not Eligible
8	1851		N/A	Residence		SR 248	West Union	Steuben	N/A	Potentially eligible under Criterion C/Architecture. Built c. 1880, the narrow front gable Italianate-style residence retains nearly all of its original fabric. This includes its overall form, decorative cornice, scrolled brackets, attic-story roundel windows with trefoil design, projecting arched window caps with keystone and corbelled drops, one-over-one and two-over-two wood window sash, two-leaf paneled front door, and high rusticated stone foundation. The building includes a c. 1900 wood frame rear addition, with original wood clapboard siding and wood sash windows. Scarring in the brickwork suggests the front door once included a porch roof. The front stoop and metal railing are later additions. Overall, the building is an excellent, intact example of its type and retains a high degree of integrity of location, design, setting, materials, and workmanship. It conveys the feeling of a late nineteenth-century prosperous village residence and its associations with the spread of popular architectural styles in rural Steuben County.	Eligible

SR = State Route

CR = County Route

<sup>1</sup> TRC recommendations as of June 20, 2017; subject to OPRHP review and concurrence

**Appendix B, Table D: Evaluation of Newly Identified Resources Not Selected for Special Consideration**

Item No.	TRC #	Type	Date	Description	Address <sup>1</sup>	Town	County	Current NRHP Status	Recommended NRHP Status <sup>2</sup>	Lon.	Lat.
001	1001	Residence	c. 1890	Vernacular Queen Anne with Side Wing; Gable Front Stable	2673 SR 248	Greenwood	Steuben	N/A	Not Eligible	-77.649051	42.133854
002	1002	Residence	c. 1900	Foursquare; Cast Concrete Block	2702 SR 248	Greenwood	Steuben	N/A	Not Eligible	-77.648064	42.135855
003	1003	Farmstead	c. 1870	Vernacular Side Gable	260 Fisher Rd	Alfred	Allegany	N/A	Not Eligible	-77.746015	42.198114
004	1006	Residence	c. 1930	No Style	1350 Dyke Rd	Andover	Allegany	N/A	Not Eligible	-77.807601	42.155875
005	1007	Residence	c. 1900	Side Gable Cottage; Abandoned	1363 Dyke Rd	Andover	Allegany	N/A	Not Eligible	-77.80796	42.155299
006	1008	Farmstead	c. 1920	Bungalow; Gambrel Roof Mail Order Barn	1366 CR 30	Andover	Allegany	N/A	Not Eligible	-77.807955	42.119597
007	1009	Farmstead	c. 1930	Vernacular Side Gable	1520 Dyke Rd	Andover	Allegany	N/A	Not Eligible	-77.815218	42.152797
008	1010	Farmstead	c. 1870	Vernacular Italianate Revival	1562 Dyke Rd	Andover	Allegany	N/A	Not Eligible	-77.816356	42.152479
009	1011	Residence	c. 1950	Ranch	1586 Dyke Rd	Andover	Allegany	N/A	Not Eligible	-77.817246	42.152503
010	1012	Residence	c. 1900	Asymmetrical Queen Anne	184(?) SR 417	Andover	Allegany	N/A	Not Eligible	-77.781924	42.151996
011	1013	Residence	c. 1950	Cape Cod Cottage	212 SR 417	Andover	Allegany	N/A	Not Eligible	-77.744643	42.144705
012	1014	Farmstead	c. 1850	Vernacular Greek Revival with Side Wing	2477 CR 22	Andover	Allegany	N/A	Not Eligible	-77.7819	42.106254
013	1015	Barn	c. 1880	Gambrel Roof Basement Barn; Concrete Stave Silo; Dwelling (New)	2526 CR 22	Andover	Allegany	N/A	Not Eligible	-77.782281	42.108103
014	1016	Residence	c. 1870	Vernacular Italianate with Side Wing	2605 CR 22	Andover	Allegany	N/A	Not Eligible	-77.783145	42.111317
015	1017	Barn	c. 1880	Gambrel Roof English Barn; Gambrel Roof Mail Order Barn; Outbuildings; Additions; Dwelling demolished; New Dwelling Under Construction	2658 CR 22	Andover	Allegany	N/A	Not Eligible	-77.782276	42.113863
016	1018	Farmstead	c. 1900	Vernacular Front Gable; Gambrel Roof Mail Order Barn	2807 Davis Hill Rd	Andover	Allegany	N/A	Not Eligible	-77.75856	42.119665
017	1020	Residence	c. 1850	Vernacular Side Gable	3043 Davis Hill Rd	Andover	Allegany	N/A	Not Eligible	-77.758483	42.132656
018	1021	Residence	c. 1850	Vernacular Greek Revival with Side Wing	3053 Davis Hill Rd	Andover	Allegany	N/A	Not Eligible	-77.758499	42.133431
019	1022	Farmstead	N/A	Not Accessible; No photos; Owner states house has been extensively expanded	3130 Quigg Hollow Rd	Andover	Allegany	N/A	Unevaluated	-77.749391	42.135258
020	1023	Farmstead	c. 1890	Asymmetrical Queen Anne	3153 Davis Hill Rd	Andover	Allegany	N/A	Not Eligible	-77.758773	42.138294
021	1024	Farmstead	c. 1900	Hipped Roof Queen Anne; Oil Pumps	3233 Davis Hill Rd	Andover	Allegany	N/A	Not Eligible	-77.76064	42.143024
022	1025	Residence	c. 1940	Vernacular Gable Front	3431 SR 417	Andover	Allegany	N/A	Not Eligible	-77.752111	42.147147
023	1026	Farmstead	c. 1890	Asymmetrical Queen Anne	3433 SR 417	Andover	Allegany	N/A	Not Eligible	-77.751778	42.147489
024	1027	Residence	c. 1950	Ranch	3435 Quigg Hollow Rd	Andover	Allegany	N/A	Not Eligible	-77.758787	42.147607
025	1028	Farmstead	c. 1870	Vernacular Italianate with Side Wing	3569 Pease Rd	Andover	Allegany	N/A	Not Eligible	-77.747851	42.153984
026	1029	Barn	c. 1880	Gambrel Roof Embanked Barn; Converted to House	4310 Bines Hill Rd	Andover	Allegany	N/A	Not Eligible	-77.78304	42.186771
027	1030	Residence	c. 1890	Asymmetrical Queen Anne	451 SR 417	Andover	Allegany	N/A	Not Eligible	-77.74695	42.144895
028	1031	Residence	c. 1870	Vernacular Italianate with Side Wing	500(?) SR 417	Andover	Allegany	N/A	Not Eligible	-77.762499	42.150057
029	1032	Silos	c. 1940	Concrete Stave; Dwelling and Barns Demolished; Barns and Silo Only	548 Crandall Rd	Andover	Allegany	N/A	Not Eligible	-77.767652	42.103357
030	1033	Farmstead	c. 1880	Vernacular Side Gable; New Barns	619 Lever Hill Rd	Andover	Allegany	N/A	Not Eligible	-77.767826	42.163156
031	1034	Farmstead	c. 1870	Vernacular Italianate with Side Wing; Gambrel Roof English Barn	692 Kilbane Rd	Andover	Allegany	N/A	Not Eligible	-77.777163	42.119633
032	1035	Residence	c. 1950	Minimal Traditional	782 SR 417	Andover	Allegany	N/A	Not Eligible	-77.781299	42.152258
033	1036	Residence	c. 1960	Ranch	839 SR 417	Andover	Allegany	N/A	Not Eligible	-77.785282	42.151803

Item No.	TRC #	Type	Date	Description	Address <sup>1</sup>	Town	County	Current NRHP Status	Recommended NRHP Status <sup>2</sup>	Lon.	Lat.
034	1037	Cemetery	19 <sup>th</sup> Century	Not Accessible for dating	Behind 3043 Davis Hill Rd	Andover	Allegany	N/A	Not Eligible	-77.759626	42.132152
035	1038	Residence	c. 1870	Hipped Roof Italianate	CR 22	Andover	Allegany	N/A	Not Eligible	-77.782992	42.10862
036	1039	Barns	c. 1900	Gambrel Roof Barns; No dwelling	CR 30	Andover	Allegany	N/A	Not Eligible	-77.820052	42.118789
037	1040	Residence	c. 1870	Hipped Roof Italianate	SR 417	Andover	Allegany	N/A	Not Eligible	-77.760697	42.149397
038	1041	Commercial	c. 1950	Arched Roof Warehouse (Southern Tier Expert Certified Safety Co.)	SR 417	Andover	Allegany	N/A	Not Eligible	-77.780773	42.151733
039	1042	Cemetery	c. 1930	Rubble Stone and Iron Gates; Hipped Roof Rubble Stone Equipment Shed; Gate of Heaven Cemetery	SR 417	Andover	Allegany	N/A	Not Eligible	-77.775987	42.151965
040	1044	Farmstead	c. 1950	Ranch; c. 1930 outbuilding; concrete stave silo; modern barns	Davis Hill Rd	Andover	Allegany	N/A	Not Eligible	-77.7577	42.117947
041	1045	Cemetery	c. 1890	St. Johns Cemetery	Lever Hill Rd	Andover	Allegany	N/A	Not Eligible	-77.782412	42.153831
042	1046	Farmstead	c. 1870	Vernacular side Gable; Gambrel Roof English Barn; Abandoned	Lever Hill Rd	Andover	Allegany	N/A	Not Eligible	-77.761775	42.170615
043	1047	Farmstead	c. 1870	Vernacular Italianate with Side Wing	CR 21	Andover	Allegany	N/A	Not Eligible	-77.745231	42.174798
044	1048	Barn	N/A	Not Accessible; No photos	Off CR 30	Andover	Allegany	N/A	Unevaluated	-77.823469	42.124817
045	1049	Barn	N/A	Not Accessible; No photos	Off CR 30	Andover	Allegany	N/A	Unevaluated	-77.792344	42.143546
046	1050	Barn	c. 1920	Gambrel Roof Mail Order; Not Accessible	Off Pease Rd	Andover	Allegany	N/A	Not Eligible	-77.751639	42.151379
047	1051	Industrial	c. 1930	Oil Storage Facility	Quigg Hollow Rd	Andover	Allegany	N/A	Not Eligible	-77.757941	42.147706
048	1052	Barns	c. 1880	Gambrel Roof English Barn	Snyder Gully Rd	Andover	Allegany	N/A	Not Eligible	-77.751669	42.183305
049	1053	Residence	c. 1960	Ranch	Dyke Rd	Andover	Allegany	N/A	Not Eligible	-77.814532	42.15298
050	1054	Residence	c. 1920	Front Gable Bungalow	457 Bennett Pkwy	City of Hornell	Steuben	N/A	Not Eligible	-77.661418	42.31179
051	1055	Residence	c. 1950	Minimal Traditional	479 Bennett Pkwy	City of Hornell	Steuben	N/A	Not Eligible	-77.661283	42.310717
052	1056	Residence	c. 1870	Vernacular Italianate with Side Wing	481 Bennett Pkwy	City of Hornell	Steuben	N/A	Not Eligible	-77.661227	42.310334
053	1057	Residence	c. 1950	Minimal Traditional	461 Bennett Pkwy	City of Hornell	Steuben	N/A	Not Eligible	-77.661396	42.311641
054	1058	Residence	c. 1920	Hipped Roof Bungalow	465 Bennett Pkwy	City of Hornell	Steuben	N/A	Not Eligible	-77.661375	42.31145
055	1059	Residence	c. 1920	Craftsman Bungalow	469 Bennett Pkwy	City of Hornell	Steuben	N/A	Not Eligible	-77.661348	42.31128
056	1060	Residence	c. 1920	Side Gambrel Dutch Colonial Revival	449 Bennett Pkwy	City of Hornell	Steuben	N/A	Not Eligible	-77.661461	42.312151
057	1061	Residence	c. 1920	Craftsman Bungalow	453 Bennett Pkwy	City of Hornell	Steuben	N/A	Not Eligible	-77.661442	42.311958
058	1062	Residence	c. 1900	Asymmetrical Queen Anne	463 Canisteo St	City of Hornell	Steuben	N/A	Not Eligible	-77.660044	42.311314
059	1063	Apartment Complex	c. 1890	Vernacular Side Gable; Garage; Post-1967 apartment block (Naples Apartments)	457 Canisteo St	City of Hornell	Steuben	N/A	Not Eligible	-77.660093	42.311607
060	1064	Industrial	c. 1945	Moderne	450 Canisteo St	City of Hornell	Steuben	N/A	Not Eligible	-77.659379	42.311825
061	1065	Residence	c. 1900	Asymmetrical Queen Anne	443 Canisteo St	City of Hornell	Steuben	N/A	Not Eligible	-77.660085	42.312542
062	1067	Residence	c. 1920	Hipped Roof Bungalow	Canisteo St	City of Hornell	Steuben	N/A	Not Eligible	-77.660028	42.31073
063	1069	Residence	c. 1920	Vernacular Side Gable	465 Canisteo St	City of Hornell	Steuben	N/A	Not Eligible	-77.660017	42.311175
064	1070	Residence	c. 1920	Front Gable Bungalow	447 Canisteo St	City of Hornell	Steuben	N/A	Not Eligible	-77.660171	42.312062
065	1071	Residence	c. 1900	Asymmetrical Queen Anne	445 Canisteo St	City of Hornell	Steuben	N/A	Not Eligible	-77.660071	42.312376
066	1072	Residence	c. 1900	Asymmetrical Queen Anne	439 Canisteo St	City of Hornell	Steuben	N/A	Not Eligible	-77.66005	42.312741
067	1073	Residence	c. 1900	Asymmetrical Queen Anne	437 Canisteo St	City of Hornell	Steuben	N/A	Not Eligible	-77.660058	42.31287
068	1076	Residence	c. 1900	Asymmetrical Queen Anne	9 CR 64 East Avenue Exn	City of Hornell	Steuben	N/A	Not Eligible	-77.650389	42.310145
069	1077	Residence	c. 1920	Craftsman Bungalow	15 CR 64 East Avenue Exn	City of Hornell	Steuben	N/A	Not Eligible	-77.650609	42.309746

Item No.	TRC #	Type	Date	Description	Address <sup>1</sup>	Town	County	Current NRHP Status	Recommended NRHP Status <sup>2</sup>	Lon.	Lat.
070	1078	Residence	c. 1910	Vernacular Front Gable	17 CR 64 East Avenue Exn	City of Hornell	Steuben	N/A	Not Eligible	-77.650703	42.309597
071	1081	Commercial	c. 1950	No Style	432 Monroe Ave	City of Hornell	Steuben	N/A	Not Eligible	-77.65846	42.312442
072	1082	Residence	c. 1900	Vernacular Side Gable	427 Monroe Ave	City of Hornell	Steuben	N/A	Not Eligible	-77.658841	42.31335
073	1083	Residence	c. 1900	Shotgun House	422 Monroe Ave	City of Hornell	Steuben	N/A	Not Eligible	-77.658554	42.3136
074	1084	Residence	c. 1910	Front Gable Bungalow	416 Monroe Ave	City of Hornell	Steuben	N/A	Not Eligible	-77.658608	42.313977
075	1085	Residence	c. 1950	Minimal Traditional	414 Monroe Ave	City of Hornell	Steuben	N/A	Not Eligible	-77.658575	42.314116
076	1086	Residence	c. 1900	Asymmetrical Queen Anne	6 Orchard St	City of Hornell	Steuben	N/A	Not Eligible	-77.660332	42.312876
077	1087	Residence	c. 1900	Asymmetrical Queen Anne	8 Orchard St	City of Hornell	Steuben	N/A	Not Eligible	-77.660533	42.312872
078	1088	Residence	c. 1900	Asymmetrical Queen Anne	12 Orchard St	City of Hornell	Steuben	N/A	Not Eligible	-77.660715	42.312868
079	1089	Residence	c. 1900	Asymmetrical Queen Anne	14 Orchard St	City of Hornell	Steuben	N/A	Not Eligible	-77.660887	42.312866
080	1090	Residence	c. 1900	Asymmetrical Queen Anne	435 Rose Ave	City of Hornell	Steuben	N/A	Not Eligible	-77.66164	42.31279
081	1091	Residence	c. 1900	Asymmetrical Queen Anne	431 Rose Ave	City of Hornell	Steuben	N/A	Not Eligible	-77.661635	42.313024
082	1092	Residence	c. 1900	Asymmetrical Queen Anne	429 Rose Ave	City of Hornell	Steuben	N/A	Not Eligible	-77.661619	42.313153
083	1093	Residence	c. 1900	Asymmetrical Queen Anne	427 Rose Ave	City of Hornell	Steuben	N/A	Not Eligible	-77.661627	42.313288
084	1094	Residence	c. 1900	Asymmetrical Queen Anne	425 Rose Ave	City of Hornell	Steuben	N/A	Not Eligible	-77.661608	42.313465
085	1095	Residence	c. 1880	Vernacular Italianate with Side Wing	435 South Division St	City of Hornell	Steuben	N/A	Not Eligible	-77.662821	42.313043
086	1096	Residence	c. 1920	Front Gable Bungalow	9 Spencer Ave	City of Hornell	Steuben	N/A	Not Eligible	-77.661217	42.31241
087	1097	Residence	c. 1920	English Cottage Revival	7 Spencer Ave	City of Hornell	Steuben	N/A	Not Eligible	-77.660726	42.312389
088	1098	Residence	c. 1900	Asymmetrical Queen Anne	444 South Division St	City of Hornell	Steuben	N/A	Not Eligible	-77.662397	42.312414
089	1099	Residence	c. 1920	English Cottage Revival	10 Spencer Ave	City of Hornell	Steuben	N/A	Not Eligible	-77.66104	42.312129
090	1100	Residence	c. 1900	Asymmetrical Queen Anne	5 Spencer Ave	City of Hornell	Steuben	N/A	Not Eligible	-77.660364	42.312384
091	1101	Farmstead	c. 1850	Vernacular Greek Revival with Side Wing (M. M. Archery)	3366 Purdy Creek Rd	Greenwood	Steuben	N/A	Not Eligible	-77.735578	42.186757
092	1102	Farmstead	c. 1870	Vernacular Italianate with Side Wing; Gambrel Roof Mail Order Barn; Outbuildings	709 SR 417	Greenwood	Steuben	N/A	Not Eligible	-77.743662	42.144787
093	1103	Farmstead	c. 1850	Vernacular Greek Revival with Side Wing; Modern Outbuildings	3770 Boyd Rd	Greenwood	Steuben	N/A	Not Eligible	-77.727785	42.182195
094	1104	Farmstead	c. 1960	Minimal Traditional	3319 Boyd Rd	Greenwood	Steuben	N/A	Not Eligible	-77.728568	42.160396
095	1105	Farmstead	c. 1910	Foursquare; Gambrel Roof Basement Barn	450 Brewster Rd	Greenwood	Steuben	N/A	Not Eligible	-77.721438	42.168824
096	1106	Residence	c. 1920	Bungalow; Cast Concrete Rusticated Block Porch with Classical Columns	445 South Division St	City of Hornell	Steuben	N/A	Not Eligible	-77.662886	42.312429
097	1107	Cemetery	c. 1850	Unnamed Cemetery	Brown Hollow Rd	Greenwood	Steuben	N/A	Not Eligible	-77.680098	42.15306
098	1109	Farmstead	c. 1850	Greek Revival Cottage (ruins); Gable Front Stable	Christian Hollow Rd	Greenwood	Steuben	N/A	Not Eligible	-77.706458	42.105044
099	1110	Residence	c. 1850	Greenwood; Greek Revival	1455 Dryden Hill Rd	Greenwood	Steuben	N/A	Not Eligible	-77.652141	42.134967
100	1111	Residence	c. 1900	Greenwood; Hipped Roof Queen Anne	1459 Dryden Hill Rd	Greenwood	Steuben	N/A	Not Eligible	-77.651712	42.135103
101	1112	Residence	c. 1880	Greenwood; Vernacular Italianate with Side Wing; Modern Garage	1161 Dryden Hill Rd	Greenwood	Steuben	N/A	Not Eligible	-77.65141	42.135109
102	1113	Residence	c. 1870	Greenwood; Hipped Roof Italianate	1570 Church Hill Rd	Greenwood	Steuben	N/A	Not Eligible	-77.65059	42.134303
103	1114	Residence	c. 1870	Vernacular Italianate with Side Wing; Concrete Stave Silo; Modern Dairy Barns	3797 Ridge Rd	Greenwood	Steuben	N/A	Not Eligible	-77.712795	42.183715
104	1115	Residence	c. 1890	Greenwood; Vernacular Front Gable	3684 CR 60 Christian Hollow West Union Rd	Greenwood	Steuben	N/A	Not Eligible	-77.650279	42.130355

Item No.	TRC #	Type	Date	Description	Address <sup>1</sup>	Town	County	Current NRHP Status	Recommended NRHP Status <sup>2</sup>	Lon.	Lat.
105	1116	Residence	c. 1870	Hipped Roof Italianate	3515 CR 60 Christian Hollow West Union Rd	Greenwood	Steuben	N/A	Not Eligible	-77.660887	42.129593
106	1117	Residence	c. 1880	Vernacular Italianate with Side Wing	3521 CR 60 Christian Hollow West Union Rd	Greenwood	Steuben	N/A	Not Eligible	-77.660334	42.129729
107	1118	Residence	c. 1890	Side Gable Cottage	3199 CR 60 Christian Hollow West Union Rd	Greenwood	Steuben	N/A	Not Eligible	-77.678434	42.123309
108	1119	Farmstead	c. 1890	Asymmetrical Queen Anne; Gambrel Roof English Barn	CR 60 Christian Hollow West Union Rd	Greenwood	Steuben	N/A	Not Eligible	-77.683337	42.120894
109	1120	Outbuilding	c. 1900	Frame Wagon Shed	CR 60 Christian Hollow West Union Rd	Greenwood	Steuben	N/A	Not Eligible	-77.69236	42.11249
110	1121	Residence	c. 1880	Vernacular Italianate with Side Wing	3659 CR 60 Christian Hollow West Union Rd	Greenwood	Steuben	N/A	Not Eligible	-77.651824	42.130662
111	1122	Residence	c. 1890	Vernacular Queen Anne with Side Wing	3544 CR 60 Christian Hollow West Union Rd	Greenwood	Steuben	N/A	Not Eligible	-77.659064	42.129735
112	1123	Residence	c. 1890	Front Gable Cottage; Gambrel Roof Basement Barn	3423 CR 60 Christian Hollow West Union Rd	Greenwood	Steuben	N/A	Not Eligible	-77.66644	42.127997
113	1124	Farmstead	c. 1910	Foursquare; Gambrel Roof Barn (Mail Order?)	3315 CR 60 Christian Hollow West Union Rd	Greenwood	Steuben	N/A	Not Eligible	-77.672474	42.125684
114	1126	Cemetery	c. 1890	Krusen Family Cemetery (Note: Previously recorded as part of USN# 10114.000043)	CR 61	Greenwood	Steuben	N/A	Not Eligible	-77.712971	42.141631
115	1127	Farmstead	c. 1955	Minimal Traditional	2405 CR 61	Greenwood	Steuben	N/A	Not Eligible	-77.715256	42.116599
116	1128	Farmstead	c. 1920	Craftsman Bungalow; Gambrel Roof Dairy Barn (Mail Order?); Concrete Stave Silo	991 CR 62 Rock Creek Rd	Greenwood	Steuben	N/A	Not Eligible	-77.686545	42.178823
117	1129	Farmstead	c. 1880	Vernacular Italianate with Side Wing; Gambrel Roof Basement Barn	CR 62 Rock Creek Rd	Greenwood	Steuben	N/A	Not Eligible	-77.702184	42.176162
118	1130	Residence	c. 1890	Vernacular Side Gable; Gable Front Stable	921 CR 62 Rock Creek Rd	Greenwood	Steuben	N/A	Not Eligible	-77.690972	42.176985
119	1131	Farmstead	c. 1900	Side Gable Cottage; Gambrel Roof Dairy Barn (Mail Order?); Front Gable Stable	1146 CR 62 Rock Creek Rd	Greenwood	Steuben	N/A	Not Eligible	-77.679117	42.17309
120	1133	Cemetery	c. 1900	Unnamed Cemetery	CR 61	Greenwood	Steuben	N/A	Not Eligible	-77.710959	42.171398
121	1134	Residence	c. 1850	Vernacular Greek Revival with Side Wing	2300 CR 61	Greenwood	Steuben	N/A	Not Eligible	-77.712209	42.159143
122	1135	Residence	c. 1870	Vernacular Side Gable with Cross Gable	3141 CR 61	Greenwood	Steuben	N/A	Not Eligible	-77.713862	42.151807
123	1136	Farmstead	c. 1850	Vernacular Greek Revival with Side Wing; Gambrel Roof Dairy Barn (Sears?); Outbuildings (Note: Previously recorded as part of USN# 10114.000043)	2835 CR 61	Greenwood	Steuben	N/A	Not Eligible	-77.714418	42.136839
124	1137	Residence	c. 1870	Vernacular Italianate with Side Wing; Extensively Modified	CR 61	Greenwood	Steuben	N/A	Not Eligible	-77.715459	42.111578
125	1138	Farmstead	c. 1870	Vernacular gothic Revival with Side Wing	2360 CR 61	Greenwood	Steuben	N/A	Not Eligible	-77.71024	42.111105
126	1139	Farmstead	c. 1870	Hipped Roof Italianate; Barns in ruins	2546 CR 61	Greenwood	Steuben	N/A	Not Eligible	-77.714504	42.123352
127	1141	Barn	c. 1920	Gambrel Roof Basement Barn (Mail Order?); Modern House	Brewster Rd	Greenwood	Steuben	N/A	Not Eligible	-77.713244	42.1692

Item No.	TRC #	Type	Date	Description	Address <sup>1</sup>	Town	County	Current NRHP Status	Recommended NRHP Status <sup>2</sup>	Lon.	Lat.
128	1142	Farmstead	c. 1870	Vernacular Italianate with Side wing; Gambrel Roof Dairy Barns (Mail Order?); Outbuildings	789 Dennison Rd	Greenwood	Steuben	N/A	Not Eligible	-77.698894	42.136876
129	1143	Farmstead	c. 1890	Asymmetrical Queen Anne; Gambrel Roof Basement Barn	1070 Dennison Rd	Greenwood	Steuben	N/A	Not Eligible	-77.681037	42.142224
130	1144	Farmstead	c. 1850	Vernacular Greek Revival with Side Wing; Gambrel Roof Basement Barn	677 Dryden Hill Rd	Greenwood	Steuben	N/A	Not Eligible	-77.705691	42.127685
131	1146	Farmstead	c. 1880	Vernacular Italianate with Side Wing; Gambrel Roof Basement Barn	Dryden Hill Rd	Greenwood	Steuben	N/A	Not Eligible	-77.682879	42.133875
132	1149	Residence	c. 1860	Hipped Roof Italianate; Gable Roof Carriage House	1466 Dryden Hill Rd	Greenwood	Steuben	N/A	Not Eligible	-77.650488	42.134883
133	1150	Cemetery	c. 1810	Unnamed Cemetery	Dryden Hill Rd	Greenwood	Steuben	N/A	Not Eligible	-77.694593	42.130069
134	1151	Residence	c. 1930	Cape Cod Cottage	3997 Fenton Ave	Greenwood	Steuben	N/A	Not Eligible	-77.647501	42.139145
135	1152	Residence	c. 1890	Vernacular Queen Anne with Side Wing; Gable Front Stable	4006 Fenton Ave	Greenwood	Steuben	N/A	Not Eligible	-77.648627	42.139209
136	1154	Residence	c. 1890	Vernacular Front Gable	4003 Fenton Ave	Greenwood	Steuben	N/A	Not Eligible	-77.64819	42.139319
137	1155	Farmstead	c. 1900	Hipped Roof Queen Anne; Gambrel Roof Dairy Barn	91 Flynn Rd	Greenwood	Steuben	N/A	Not Eligible	-77.743622	42.109975
138	1156	Cemetery	c. 1870	Unnamed Cemetery	Flynn Rd	Greenwood	Steuben	N/A	Not Eligible	-77.725814	42.10906
139	1157	Residence	c. 1880	Vernacular Italianate with Side Wing	Friar Rd	Greenwood	Steuben	N/A	Not Eligible	-77.70513	42.111439
140	1158	Farmstead	c. 1890	Vernacular Front Gable; Gable Roof Barn	2203 German Hill Rd	Greenwood	Steuben	N/A	Not Eligible	-77.663821	42.115633
141	1159	Barn	c. 1900	Gambrel Roof Basement Barn	German Hill Rd	Greenwood	Steuben	N/A	Not Eligible	-77.663306	42.118482
142	1161	Residence	c. 1870	Vernacular Italianate with Side Wing	2705 Hollywood Blvd	Greenwood	Steuben	N/A	Not Eligible	-77.651085	42.131102
143	1162	School Outbuilding	c. 1950	International Style	2707 Hollywood Blvd	Greenwood	Steuben	N/A	Not Eligible	-77.651045	42.131775
144	1163	Residence	c. 1870	Hipped Roof Italianate	3681 Hollywood Blvd	Greenwood	Steuben	N/A	Not Eligible	-77.65052	42.130677
145	1164	Residence	c. 1900	Vernacular Side Gable	1462 Church Hill Rd	Greenwood	Steuben	N/A	Not Eligible	-77.651166	42.134745
146	1165	Residence	c. 1930	Cape Cod Cottage	Church Hill Rd	Greenwood	Steuben	N/A	Not Eligible	-77.650751	42.133627
147	1166	Barn	c. 1950	Quonset Barn; Modern House	1804 Jackson Hill Rd	Greenwood	Steuben	N/A	Not Eligible	-77.633551	42.136686
148	1167	Residence	c. 1860	Side Gable Gothic Revival	2074 Jackson Hill Rd	Greenwood	Steuben	N/A	Not Eligible	-77.615183	42.141212
149	1168	Farmstead	c. 1890	Asymmetrical Queen Anne; Gambrel Roof Basement Barn; Concrete Stave Silo	2071 Jackson Hill Rd	Greenwood	Steuben	N/A	Not Eligible	-77.615999	42.141115
150	1169	Farmstead	c. 1910	Side Gable Cottage; Gambrel Roof Dairy Barn (Mail Order?)	3214 Kelly Rd	Greenwood	Steuben	N/A	Not Eligible	-77.686869	42.155218
151	1170	Barn	c. 1930	Machine Shed (in ruins)	Kelly Rd	Greenwood	Steuben	N/A	Not Eligible	-77.684622	42.152292
152	1171	Industrial	c. 1960	Industrial; Gas Compressor Station	Kelly Rd	Greenwood	Steuben	N/A	Not Eligible	-77.684577	42.153721
153	1172	Farmstead	c. 1870	Hipped Roof Italianate; Gambrel Roof Basement Barn	King Hill Rd	Greenwood	Steuben	N/A	Not Eligible	-77.679166	42.103029
154	1173	Residence	c. 1860	Greek Revival Cottage	1131 King Hill Rd	Greenwood	Steuben	N/A	Not Eligible	-77.676251	42.102991
155	1174	Farmstead	c. 1870	Vernacular Italianate with Side Wing; Outbuildings	1441 King Hill Rd	Greenwood	Steuben	N/A	Not Eligible	-77.657029	42.105485
156	1175	Farmstead	c. 1890	Gable Front Cottage; Shed	1250 King Hill Rd	Greenwood	Steuben	N/A	Not Eligible	-77.669215	42.104991
157	1176	Farmstead	N/A	Not Accessible; No Photo	Krusen Hill Rd	Greenwood	Steuben	N/A	Unevaluated	-77.616453	42.132491
158	1177	Farmstead	c. 1880	Vernacular Italianate with Side Wing; Gambrel Roof Basement Barn; Gothic Roof Dairy Barn (Note: Previously recorded as part of USN# 10114.000043)	491 Lane School Rd	Greenwood	Steuben	N/A	Not Eligible	-77.718365	42.141386
159	1178	Farmstead	c. 1890	Vernacular Queen Anne with Side Wing; Gambrel Roof Basement Barn; Outbuildings	2465 Lounsberry Rd	Greenwood	Steuben	N/A	Not Eligible	-77.72869	42.119203
160	1179	Industrial	c. 1890	Front Gable Mill	Mill St	Greenwood	Steuben	N/A	Not Eligible	-77.646979	42.13598
161	1180	Residence	c. 1900	Vernacular Front Gable	391 Pease Rd	Greenwood	Steuben	N/A	Not Eligible	-77.72478	42.129305

Item No.	TRC #	Type	Date	Description	Address <sup>1</sup>	Town	County	Current NRHP Status	Recommended NRHP Status <sup>2</sup>	Lon.	Lat.
162	1181	Farmstead	c. 1890	Asymmetrical Queen Anne; Gambrel Roof English Barn	Purdy Creek - Shovel Hollow Rd	Greenwood	Steuben	N/A	Not Eligible	-77.739423	42.183729
163	1182	Farmstead	c. 1900	Vernacular Front Gable; Modern Barn	Reiman Rd	Greenwood	Steuben	N/A	Not Eligible	-77.63022	42.115617
164	1183	Residence	c. 1850	Vernacular Geek Revival with Side Wing	3870 Ridge Rd	Greenwood	Steuben	N/A	Not Eligible	-77.71184	42.187348
165	1184	Farmstead	c. 1900	Side Gable Cottage; Concrete Stave Silo	676 Rock Creek Rd	Greenwood	Steuben	N/A	Not Eligible	-77.70668	42.175722
166	1185	Farmstead	c. 1900	Vernacular Front Gable; Gambrel Roof Dairy Barn (Mail Order?); Gable Roof Stable	1733 Rock Creek Rd	Greenwood	Steuben	N/A	Not Eligible	-77.63942	42.156461
167	1186	Residence	c. 1900	Asymmetrical Queen Anne	2671 Rogers Rd	Greenwood	Steuben	N/A	Not Eligible	-77.724329	42.127449
168	1187	Cemetery	c. 1860	Unnamed Cemetery	Rough and Ready Rd	Greenwood	Steuben	N/A	Not Eligible	-77.650699	42.107915
169	1188	Residence	c. 1870	Vernacular Gothic Revival with Side Wing	2190 Rough and Ready Rd	Greenwood	Steuben	N/A	Not Eligible	-77.652021	42.106046
170	1190	Farmstead	c. 1870	Vernacular Italianate with Side Wing; Gambrel roof Dairy Barn (Mail Order?)	SR 248	Greenwood	Steuben	N/A	Not Eligible	-77.629357	42.176866
171	1192	Farmstead	c. 1900	Front Gable Bungalow; Gambrel Roof Dairy Barn	SR 248	Greenwood	Steuben	N/A	Not Eligible	-77.636484	42.164709
172	1193	Residence	c. 1890	Vernacular Side Gable	SR 248	Greenwood	Steuben	N/A	Not Eligible	-77.63643	42.164383
173	1194	Farmstead	c. 1880	Vernacular Italianate with Side Wing; Gambrel Roof Basement Barn; Gambrel Roof Outbuildings	230 Slight Rd	Greenwood	Steuben	N/A	Not Eligible	-77.735344	42.153746
174	1195	Cemetery	c. 1900	Unnamed Cemetery	Slight Rd	Greenwood	Steuben	N/A	Not Eligible	-77.733526	42.153776
175	1196	Farmstead	c. 1960	Minimal Traditional; Gambrel Roof Basement Barn	3010 Simons Rd	Greenwood	Steuben	N/A	Not Eligible	-77.702676	42.145176
176	1198	Farmstead	c. 1880	Vernacular Side Gable; Gambrel Roof Basement Barn; Gambrel Roof Dairy Barn (Mail Order?); Outbuildings	312 Slight Rd	Greenwood	Steuben	N/A	Not Eligible	-77.72962	42.153569
177	1199	Farmstead	c. 1870	Vernacular Gothic Revival with Side Wing; Gambrel Roof Basement Barn; Corn Crib; Outbuildings	Slight Rd	Greenwood	Steuben	N/A	Not Eligible	-77.737903	42.154179
178	1200	Farmstead	c. 1850	Vernacular Greek Revival with Side Wing; Gambrel Roof Basement Barn	3553 SR 248	Greenwood	Steuben	N/A	Not Eligible	-77.634817	42.168104
179	1201	Farmstead	c. 1890	Vernacular Side Gable; Gambrel Roof Basement Barn	3287 SR 248	Greenwood	Steuben	N/A	Not Eligible	-77.637081	42.162855
180	1202	Farmstead	c. 1850	Vernacular Greek Revival with Side Wing; Gambrel Roof Dairy Barn; Outbuildings	3273 SR 248	Greenwood	Steuben	N/A	Not Eligible	-77.637322	42.160282
181	1203	Residence	c. 1935	Cape Cod Cottage	2839 SR 248	Greenwood	Steuben	N/A	Not Eligible	-77.644441	42.146043
182	1205	Residence	c. 1850	Vernacular Greek Revival with Side Wing	2646 SR 248	Greenwood	Steuben	N/A	Not Eligible	-77.649208	42.131353
183	1206	Institutional	c. 1900	Vernacular Gable Front; American Legion	2642 SR 248	Greenwood	Steuben	N/A	Not Eligible	-77.64931	42.131034
184	1207	Residence	c. 1910	Hipped Roof Bungalow	SR 248	Greenwood	Steuben	N/A	Not Eligible	-77.649581	42.129819
185	1209	Cemetery	c. 1875	Greenwood Cemetery	SR 248	Greenwood	Steuben	N/A	Not Eligible	-77.642869	42.148594
186	1210	Residence	c. 1920	Craftsman Bungalow	2659 SR 248	Greenwood	Steuben	N/A	Not Eligible	-77.649407	42.132548
187	1211	Residence	c. 1890	Asymmetrical Queen Anne; Side Gable Garage/Shop	2654 SR 248	Greenwood	Steuben	N/A	Not Eligible	-77.648999	42.132126
188	1212	Residence	c. 1910	Foursquare	2652 SR 248	Greenwood	Steuben	N/A	Not Eligible	-77.649039	42.131938
189	1213	Residence	c. 1850	Vernacular Greek Revival with Side Wing	2650 SR 248	Greenwood	Steuben	N/A	Not Eligible	-77.649125	42.131635
190	1214	Residence	c. 1900	Front Gable Cottage	2624 SR 248	Greenwood	Steuben	N/A	Not Eligible	-77.649876	42.129055
191	1215	Residence	c. 1900	Front Gable	2600 SR 248	Greenwood	Steuben	N/A	Not Eligible	-77.65082	42.125868
192	1216	Residence	c. 1890	Side Gable	231 Lane School Rd	Greenwood	Steuben	N/A	Not Eligible	-77.734993	42.144582
193	1219	Commercial	c. 1950	Two Bay Service Station?	688 SR 417	Greenwood	Steuben	N/A	Not Eligible	-77.706346	42.15374
194	1220	Residence	c. 1900	Side Gable Cottage	1612 SR 417	Greenwood	Steuben	N/A	Not Eligible	-77.642284	42.142803
195	1221	Residence	c. 1900	Vernacular Queen Anne with Side Wing; Concrete Block;	1252 SR 417	Greenwood	Steuben	N/A	Not Eligible	-77.671381	42.141703

Item No.	TRC #	Type	Date	Description	Address <sup>1</sup>	Town	County	Current NRHP Status	Recommended NRHP Status <sup>2</sup>	Lon.	Lat.
196	1222	Residence	c. 1870	Hipped Roof Italianate	2711 SR 248	Greenwood	Steuben	N/A	Not Eligible	-77.648375	42.136599
197	1223	Residence	c. 1870	Vernacular Italianate with Side Wing	3253 SR 248	Greenwood	Steuben	N/A	Not Eligible	-77.638089	42.157185
198	1224	Residence	c. 1850	Vernacular Greek Revival with Side Wing	3208 SR 248	Greenwood	Steuben	N/A	Not Eligible	-77.636598	42.154668
199	1225	Farmstead	c. 1890	Asymmetrical Queen Anne; Front Gambrel Stable	2979 SR 248	Greenwood	Steuben	N/A	Not Eligible	-77.640171	42.15159
200	1226	Farmstead	c. 1880	Vernacular Queen Anne with Side Wing; Gambrel Roof Basement Barn; Outbuildings; Concrete Stave Silo.	2959 SR 248	Greenwood	Steuben	N/A	Not Eligible	-77.641458	42.150359
201	1227	Residence	c. 1965	Ranch	2857 SR 248	Greenwood	Steuben	N/A	Not Eligible	-77.643481	42.148239
202	1228	Residence	c. 1850	Vernacular Greek Revival with Side Wing	2848 SR 248	Greenwood	Steuben	N/A	Not Eligible	-77.643626	42.147171
203	1229	Residence	c. 1880	Vernacular Queen Anne with Side Wing	2833 SR 248	Greenwood	Steuben	N/A	Not Eligible	-77.64465	42.145564
204	1230	Farmstead	c. 1850	Vernacular Greek Revival with Side Wing	2823 SR 248	Greenwood	Steuben	N/A	Not Eligible	-77.644731	42.144669
205	1231	Residence	c. 1880	Vernacular Italianate with Side Gable; Gable Front Garage	2734 SR 248	Greenwood	Steuben	N/A	Not Eligible	-77.646876	42.139046
206	1232	Residence	c. 1870	Vernacular Gothic Revival with Side Wing	2731 SR 248	Greenwood	Steuben	N/A	Not Eligible	-77.647552	42.138871
207	1233	Residence	c. 1890	Asymmetrical Queen Anne	2730 SR 248	Greenwood	Steuben	N/A	Not Eligible	-77.64712	42.138644
208	1234	Residence	c. 1890	Vernacular Gable Front	SR 248	Greenwood	Steuben	N/A	Not Eligible	-77.647764	42.138477
209	1235	Residence	c. 1900	Asymmetrical Queen Anne; Gambrel Front Stable	2726 SR 248	Greenwood	Steuben	N/A	Not Eligible	-77.647361	42.138202
210	1236	Residence	c. 1870	Hipped Roof Italianate; Side Gable Stable	2723 SR 248	Greenwood	Steuben	N/A	Not Eligible	-77.648059	42.138031
211	1237	Residence	c. 1920	Hipped Roof Bungalow	2722 SR 248	Greenwood	Steuben	N/A	Not Eligible	-77.647445	42.137763
212	1238	Residence	c. 1870	Hipped Roof Italianate	2720 SR 248	Greenwood	Steuben	N/A	Not Eligible	-77.647506	42.137482
213	1239	Residence	c. 1880	Vernacular Queen Anne with Side Wing	2718 SR 248	Greenwood	Steuben	N/A	Not Eligible	-77.64763	42.13726
214	1240	Residence	c. 1850	Greek Revival	2719 SR 248	Greenwood	Steuben	N/A	Not Eligible	-77.648204	42.137347
215	1241	Residence	c. 1880	Vernacular Italianate with Side Wing	2716 SR 248	Greenwood	Steuben	N/A	Not Eligible	-77.647742	42.136997
216	1242	Residence	c. 1900	Asymmetrical Queen Anne	SR 248	Greenwood	Steuben	N/A	Not Eligible	-77.648316	42.13685
217	1243	Residence	c. 1890	Asymmetrical Queen Anne (burned); Gable Roof English Barn; Outbuildings	2710 SR 248	Greenwood	Steuben	N/A	Not Eligible	-77.647935	42.136432
218	1244	Residence	c. 1890	Asymmetrical Queen Anne	2706 SR 248	Greenwood	Steuben	N/A	Not Eligible	-77.647994	42.136146
219	1245	Commercial	c. 1920	Vernacular False Front; Post Office	2698 SR 248	Greenwood	Steuben	N/A	Not Eligible	-77.648227	42.135473
220	1246	Residence	c. 1900	Vernacular Gable Front	2683 SR 248	Greenwood	Steuben	N/A	Not Eligible	-77.648833	42.134675
221	1247	Commercial	c. 1910	Commercial Brick	2688 SR 248	Greenwood	Steuben	N/A	Not Eligible	-77.648399	42.134844
222	1248	Residence	c. 1890	Vernacular Gable Front Cottage	2682 SR 248	Greenwood	Steuben	N/A	Not Eligible	-77.64838	42.134538
223	1250	Residence	c. 1890	Asymmetrical Queen Anne; Hipped Roof Garage	SR 248	Greenwood	Steuben	N/A	Not Eligible	-77.648978	42.134082
224	1251	Residence	c. 1950	Minimal Traditional	2679 SR 248	Greenwood	Steuben	N/A	Not Eligible	-77.64893	42.134355
225	1252	Residence	c. 1900	Asymmetrical Queen Anne; Gable Front Stable	2674 SR 248	Greenwood	Steuben	N/A	Not Eligible	-77.648562	42.133915
226	1253	Residence	c. 1850	Vernacular Greek Revival with Side Wing	2671 SR 248	Greenwood	Steuben	N/A	Not Eligible	-77.64912	42.133601
227	1254	Church	c. 1890	Carpenter Gothic	2668 SR 248	Greenwood	Steuben	N/A	Not Eligible	-77.648796	42.133096
228	1255	Farmstead	c. 1850	Greek Revival; Gambrel Roof Basement Barn	2662 SR 248	Greenwood	Steuben	N/A	Not Eligible	-77.64867	42.132871
229	1256	Residence	c. 1880	Side Gable Cottage	2657 SR 248	Greenwood	Steuben	N/A	Not Eligible	-77.649451	42.132336
230	1257	Residence	c. 1960	Minimal Traditional	2660 SR 248	Greenwood	Steuben	N/A	Not Eligible	-77.64884	42.132523
231	1258	Residence	c. 1880	Vernacular Queen Anne with Side Wing	2655 SR 248	Greenwood	Steuben	N/A	Not Eligible	-77.649476	42.132201
232	1259	Residence	c. 1880	Vernacular Queen Anne with Side Wing	2653 SR 248	Greenwood	Steuben	N/A	Not Eligible	-77.649545	42.132046

Item No.	TRC #	Type	Date	Description	Address <sup>1</sup>	Town	County	Current NRHP Status	Recommended NRHP Status <sup>2</sup>	Lon.	Lat.
233	1260	Residence	c. 1900	Vernacular Gable Front	2651 SR 248	Greenwood	Steuben	N/A	Not Eligible	-77.649567	42.131867
234	1261	Residence	c. 1890	Asymmetrical Queen Anne; Gable Front Stable	2649 SR 248	Greenwood	Steuben	N/A	Not Eligible	-77.649612	42.131652
235	1262	Residence	c. 1880	Vernacular Italianate with Side Wing	2645 SR 248	Greenwood	Steuben	N/A	Not Eligible	-77.649712	42.131282
236	1263	Residence	c. 1920	Hipped Roof Bungalow	2643 SR 248	Greenwood	Steuben	N/A	Not Eligible	-77.649773	42.131141
237	1264	Residence	c. 1890	Side Gable Cottage; Gable Front Stable	2641 SR 248	Greenwood	Steuben	N/A	Not Eligible	-77.649747	42.131009
238	1267	Residence	c. 1890	Vernacular Front Gable	2625 SR 248	Greenwood	Steuben	N/A	Not Eligible	-77.650361	42.129243
239	1268	Residence	c. 1880	Vernacular Italianate with Side Wing	2621 SR 248	Greenwood	Steuben	N/A	Not Eligible	-77.650428	42.128865
240	1269	Residence	c. 1880	Vernacular Queen Anne with Side Wing	2619 SR 248	Greenwood	Steuben	N/A	Not Eligible	-77.650546	42.1287
241	1270	Residence	c. 1880	Vernacular Italianate with Side Wing	2617 SR 248	Greenwood	Steuben	N/A	Not Eligible	-77.650594	42.128381
242	1271	Residence	c. 1910	Vernacular Front Gable; Gambrel Roof Dairy Barn (Mail Order?)	2608 SR 248	Greenwood	Steuben	N/A	Not Eligible	-77.65046	42.127045
243	1272	Residence	c. 1890	Vernacular Queen Anne with Side Wing	2402 SR 248	Greenwood	Steuben	N/A	Not Eligible	-77.651385	42.116067
244	1273	Farmstead	c. 1870	Hipped Roof Italianate with Side Wing; Gambrel Roof English Barn	2123 SR 248	Greenwood	Steuben	N/A	Not Eligible	-77.655596	42.102795
245	1274	Farmstead	c. 1900	Commercial Brick; Masonic Hall, Sentinel Lodge	SR 248 and Andover St	Greenwood	Steuben	N/A	Not Eligible	-77.648814	42.135415
246	1276	Residence	c. 1880	Vernacular Italianate with Side Wing; Gambrel Roof Basement Barn	82 SR 248 and SR 417	Greenwood	Steuben	N/A	Not Eligible	-77.64332	42.144468
247	1278	Farmstead	c. 1880	Vernacular Italianate with Side Wing; Concrete Stave Silos; Modern Barns	SR 417	Greenwood	Steuben	N/A	Not Eligible	-77.701222	42.153047
248	1279	Farmstead	c. 1880	Vernacular Italianate with Side Wing; Front Gable Dairy Barn; Concrete Stave Silo	751 SR 417	Greenwood	Steuben	N/A	Not Eligible	-77.701713	42.155029
249	1280	Farmstead	c. 1850	Vernacular Geek Revival with Side Wing; Gable Roof Outbuilding; Gambrel Roof Outbuilding	Wheeler Hill Rd	Greenwood	Steuben	N/A	Not Eligible	-77.63504	42.100858
250	1281	Farmstead	c. 1890	Side Gable Cottage; Gambrel Roof Dairy Barn (Mail Order?); Outbuildings	2591 Williamson Rd	Greenwood	Steuben	N/A	Not Eligible	-77.73494	42.124916
251	1282	Residence	N/A	Not Accessible; No Photo	Williamson Rd	Greenwood	Steuben	N/A	Unevaluated	-77.734628	42.104039
252	1283	Barn	c. 1880	Gambrel Roof Basement Barn	2591 Williamson Rd	Greenwood	Steuben	N/A	Not Eligible	-77.734553	42.126215
253	1284	Farmstead	c. 1890	Vernacular Queen Anne with Side Wing; Gambrel Roof Dairy Barn (Mail Order?)	1289 York Rd	Greenwood	Steuben	N/A	Not Eligible	-77.667157	42.107806
254	1285	Barns	N/A	Not Accessible; No Photo	York Rd	Greenwood	Steuben	N/A	Unevaluated	-77.674609	42.109238
255	1286	Barn	c. 1910	Gambrel Roof Dairy Barn (Mail Order?)	CR 60 Christian Hollow West Union Rd	Greenwood	Steuben	N/A	Not Eligible	-77.662455	42.129254
256	1287	Farmstead	c. 1910	Hipped Roof Bungalow	5484 CR 64 Ashbaugh Rd	Hartsville	Steuben	N/A	Not Eligible	-77.655075	42.263933
257	1288	Farmstead	c. 1840	Vernacular Side Gable; False Corner Log; Gambrel Roof Basement Barn	CR 28 Purdy Creek Rd	Hartsville	Steuben	N/A	Not Eligible	-77.651843	42.261914
258	1290	Farmstead	c. 1880	Front Gable Italianate; Gambrel Roof Basement Barn	4158 Ridge Rd	Hartsville	Steuben	N/A	Not Eligible	-77.706221	42.201142
259	1294	Residence	c. 1940	Side Gable Cabin	Bearlick Hollow Rd	Hartsville	Steuben	N/A	Not Eligible	-77.659579	42.244905
260	1298	Commercial	c. 1910	Commercial Concrete Block; Former Greenwood Bank	2686 SR 248	Greenwood	Steuben	N/A	Not Eligible	-77.648415	42.134774
261	1299	Residence	c. 1960	Contemporary	5440 Cook Hill Rd	Hartsville	Steuben	N/A	Not Eligible	-77.662662	42.262702
262	1300	Residence	c. 1860	Vernacular Front Gable	5427 CR 28 Purdy Creek Rd	Hartsville	Steuben	N/A	Not Eligible	-77.65845	42.262527
263	1301	Barn	c. 1880	Gambrel Roof Basement Barn	CR 28 Purdy Creek Rd	Hartsville	Steuben	N/A	Not Eligible	-77.658219	42.262142

Item No.	TRC #	Type	Date	Description	Address <sup>1</sup>	Town	County	Current NRHP Status	Recommended NRHP Status <sup>2</sup>	Lon.	Lat.
264	1302	Cemetery	c. 1860	Cline Comfort Cemetery	CR 28 Purdy Creek Rd	Hartsville	Steuben	N/A	Not Eligible	-77.655577	42.262645
265	1303	Farmstead	c. 1900	Side Gable Cottage	5331 CR 28 Purdy Creek Rd	Hartsville	Steuben	N/A	Not Eligible	-77.66876	42.258991
266	1304	Farmstead	c. 1880	Vernacular Italianate with Side Wing	5330 CR 28 Purdy Creek Rd	Hartsville	Steuben	N/A	Not Eligible	-77.668535	42.258499
267	1305	Farmstead	c. 1880	Side Gable Cottage; Gable English Barn; Outbuilding	5357 CR 28 Purdy Creek Rd	Hartsville	Steuben	N/A	Not Eligible	-77.665595	42.260265
268	1306	Residence	c. 1920	Craftsman Bungalow	5383 CR 28 Purdy Creek Rd	Hartsville	Steuben	N/A	Not Eligible	-77.663712	42.261256
269	1307	Garage	c. 1870	Vernacular Italianate Wing Converted to Garage	CR 28 Purdy Creek Rd	Hartsville	Steuben	N/A	Not Eligible	-77.662589	42.26121
270	1308	Barn	c. 1900	Stable	Clair Rd	Hartsville	Steuben	N/A	Not Eligible	-77.652319	42.27863
271	1309	Residence	c. 1900	Vernacular Side Gable	5483 CR 64 Ashbaugh Rd	Hartsville	Steuben	N/A	Not Eligible	-77.655606	42.264787
272	1311	Farmstead	c. 1880	Side Gable Cottage	5647 CR 64 Ashbaugh Rd	Hartsville	Steuben	N/A	Not Eligible	-77.648545	42.272644
273	1312	Residence	c. 1950	Minimal Traditional	5471 CR 64 Ashbaugh Rd	Hartsville	Steuben	N/A	Not Eligible	-77.655311	42.265378
274	1313	Residence	c. 1900	Side Gable Cottage	CR 64 Ashbaugh Rd	Hartsville	Steuben	N/A	Not Eligible	-77.653714	42.265731
275	1316	Residence	c. 1960	Ranch	5351 CR 64 Ashbaugh Rd	Hartsville	Steuben	N/A	Not Eligible	-77.667141	42.260058
276	1317	Residence	c. 1870	Vernacular Italianate with Side Wing	Clair Rd	Hartsville	Steuben	N/A	Not Eligible	-77.655417	42.275595
277	1318	Barn	c. 1900	Gable Roof Mail Order Barn; Modern House	Everman Rd	Hartsville	Steuben	N/A	Not Eligible	-77.738215	42.200284
278	1320	Residence	c. 1870	Vernacular Italianate with Side Wing	1316 Slate Creek Rd	Hartsville	Steuben	N/A	Not Eligible	-77.665016	42.193213
279	1321	Barn	c. 1870	Gable Roof English Barn	Slate Creek Rd	Hartsville	Steuben	N/A	Not Eligible	-77.662999	42.19311
280	1323	Residence	c. 1910	Vernacular Front Gable; Mail Order?	1489 Beech St	Hornellsville	Steuben	N/A	Not Eligible	-77.654751	42.302031
281	1324	Residence	c. 1910	Vernacular Front Gable; Mail Order?	1487 Beech St	Hornellsville	Steuben	N/A	Not Eligible	-77.65491	42.301947
282	1325	Residence	c. 1900	Asymmetrical Queen Anne	1485 Beech St	Hornellsville	Steuben	N/A	Not Eligible	-77.655081	42.301867
283	1326	Residence	c. 1910	English Cottage Revival; Mail Order?; Clipped Gable	1481 Beech St	Hornellsville	Steuben	N/A	Not Eligible	-77.65532	42.301733
284	1327	Barn	c. 1890	Stable	CR 28 Purdy Creek Rd	Hartsville	Steuben	N/A	Not Eligible	-77.665043	42.260115
285	1328	Residence	c. 1900	Hipped Roof Queen Anne	6156 Beyea Rd	Hornellsville	Steuben	N/A	Not Eligible	-77.655352	42.298616
286	1329	Residence	c. 1900	Asymmetrical Queen Anne	485 Canisteo St Exn	Hornellsville	Steuben	N/A	Not Eligible	-77.65914	42.308078
287	1330	Residence	c. 1900	Asymmetrical Queen Anne	1472 Chestnut St	Hornellsville	Steuben	N/A	Not Eligible	-77.655889	42.302272
288	1331	Residence	c. 1890	Queen Anne Cottage	1476 Chestnut St	Hornellsville	Steuben	N/A	Not Eligible	-77.655615	42.302417
289	1332	Residence	c. 1900	Asymmetrical Queen Anne	1478 Chestnut St	Hornellsville	Steuben	N/A	Not Eligible	-77.655457	42.302502
290	1333	Residence	c. 1910	English Cottage Revival; Mail Order?; Clipped Gable	1480 Chestnut St	Hornellsville	Steuben	N/A	Not Eligible	-77.655293	42.302584
291	1334	Residence	c. 1900	Asymmetrical Queen Anne	1482 Chestnut St	Hornellsville	Steuben	N/A	Not Eligible	-77.655114	42.302714
292	1336	Residence	c. 1900	Asymmetrical Queen Anne; Hipped Roof Garage	1479 Chestnut St	Hornellsville	Steuben	N/A	Not Eligible	-77.655693	42.302772
293	1337	Residence	c. 1895	Asymmetrical Queen Anne	6247 Crittenden Rd	Hornellsville	Steuben	N/A	Not Eligible	-77.655264	42.303012
294	1339	Farmstead	c. 1890	Asymmetrical Queen Anne; Gambrel Roof English Barn	5891 CR 64 Ashbaugh Rd	Hornellsville	Steuben	N/A	Not Eligible	-77.64858	42.285272
295	1340	Farmstead	c. 1880	Gambrel Roof English Barn	CR 64 Ashbaugh Rd	Hornellsville	Steuben	N/A	Not Eligible	-77.646488	42.286257

Item No.	TRC #	Type	Date	Description	Address <sup>1</sup>	Town	County	Current NRHP Status	Recommended NRHP Status <sup>2</sup>	Lon.	Lat.
296	1341	Residence	c. 1930	Side Gable Cottage	1592 CR 64 Ashbaugh Rd	Hornellsville	Steuben	N/A	Not Eligible	-77.646568	42.287665
297	1344	Farmstead	c. 1910	Front Gable Dutch Colonial Revival	20 CR 64 East Avenue Exn	Hornellsville	Steuben	N/A	Not Eligible	-77.651569	42.309229
298	1345	Residence	c. 1910	English Cottage Revival; Mail Order?; Clipped Gable Garage	6235 Crittenden Rd	Hornellsville	Steuben	N/A	Not Eligible	-77.654674	42.302411
299	1346	Firehouse	c. 1960	Gable Front; No Style; South Hornell Fire House Company	6233 Crittenden Rd	Hornellsville	Steuben	N/A	Not Eligible	-77.654502	42.302269
300	1347	Residence	c. 1920	Gable Front Bungalow	6251 Crittenden Rd	Hornellsville	Steuben	N/A	Not Eligible	-77.655494	42.30321
301	1348	Residence	c. 1960	Ranch	6255 Crittenden Rd	Hornellsville	Steuben	N/A	Not Eligible	-77.655671	42.303428
302	1351	Residence	c. 1900	Side Gable Cottage	6420 Gypsy Hill Rd	Hornellsville	Steuben	N/A	Not Eligible	-77.662862	42.311347
303	1352	Residence	c. 1900	Asymmetrical Queen Anne	6232 South Hornell Rd	Hornellsville	Steuben	N/A	Not Eligible	-77.655529	42.301953
304	1353	Residence	c. 1900	Hipped Roof Queen Anne	6234 South Hornell Rd	Hornellsville	Steuben	N/A	Not Eligible	-77.655677	42.302099
305	1354	Residence	c. 1900	Side Gable Cottage	6265 South Hornell Rd	Hornellsville	Steuben	N/A	Not Eligible	-77.657299	42.303571
306	1355	Residence	c. 1900	Asymmetrical Queen Anne	6269 Crittenden Rd	Hornellsville	Steuben	N/A	Not Eligible	-77.656513	42.303992
307	1356	Residence	c. 1930	Cape Cod Cottage	South Hornell Rd	Hornellsville	Steuben	N/A	Not Eligible	-77.652088	42.298483
308	1357	Farmstead	c. 1900	Asymmetrical Queen Anne; Brick; Gambrel Roof Mail Order Dairy Barn; Three Concrete Stave Silos; Concrete Block Dairy; Machine Sheds	South Hornell Rd	Hornellsville	Steuben	N/A	Not Eligible	-77.652048	42.29878
309	1359	Residence	c. 1910	Side Gable Cottage	6253 South Hornell Rd	Hornellsville	Steuben	N/A	Not Eligible	-77.656696	42.302635
310	1360	Farmstead	c. 1850	Vernacular Greek Revival with Side Wing	6259 South Hornell Rd	Hornellsville	Steuben	N/A	Not Eligible	-77.657098	42.303127
311	1361	Farmstead	c. 1920	Cape Cod Cottage	1307 Van Campen Rd	Hornellsville	Steuben	N/A	Not Eligible	-77.664616	42.286641
312	1363	Farmstead	<Null>	Not Accessible; No Photos	Van Campen Rd, Off Of	Hornellsville	Steuben	<Null>	Unevaluated	-77.658055	42.291618
313	1364	Farmstead	c. 1870	Vernacular Italianate with Side Wing; Gable Front Stable	2093 CR 22	Independence	Allegany	N/A	Not Eligible	-77.781691	42.089158
314	1366	Barn	c. 1870	Gable Roof English Barn	Coats Rd and Kenyon Rd	Independence	Allegany	N/A	Not Eligible	-77.801743	42.060475
315	1367	Industrial	c. 1890	Whitesville; Commercial Brick; Limited Access	936 Commercial Ave	Independence	Allegany	N/A	Not Eligible	-77.767247	42.040275
316	1368	Residence	c. 1960	Ranch	South Hornell Rd	Hornellsville	Steuben	N/A	Not Eligible	-77.651971	42.299601
317	1369	Farmstead	c. 1850	Vernacular Greek Revival with Side Wing; Gambrel Roof Dairy Barn (Sears?)	791 CR 19	Independence	Allegany	N/A	Not Eligible	-77.754051	42.033488
318	1370	Farmstead	c. 1870	Hipped Roof Italianate; Gambrel Roof Basement Barn	CR 19, off of	Independence	Allegany	N/A	Not Eligible	-77.764817	42.003392
319	1372	Farmstead	c. 1870	Vernacular Italianate with Side Wing; Gable Front Garage	1934 CR 22	Independence	Allegany	N/A	Not Eligible	-77.790826	42.085875
320	1373	Farmstead	c. 1900	Hipped roof Queen Anne; Gambrel Roof Basement Barn; Outbuilding	CR 22	Independence	Allegany	N/A	Not Eligible	-77.797575	42.084992
321	1374	Residence	c. 1900	Vernacular Side Gable	CR 22	Independence	Allegany	N/A	Not Eligible	-77.801544	42.074735
322	1376	Farmstead	c. 1920	Side Gable Cottage; Gambrel Roof Dairy Barn; Outbuildings (Note: Previously recorded dairy barn only USN# 00321.000045).	CR 22	Independence	Allegany	N/A	Not Eligible	-77.799822	42.074723
323	1378	Farmstead	c. 1910	Foursquare; Gambrel Roof English Barn	2360 CR 22	Independence	Allegany	N/A	Not Eligible	-77.780779	42.101125
324	1379	Residence	c. 1870	Side Gable Italianate	2100 CR 22	Independence	Allegany	N/A	Not Eligible	-77.781111	42.089415
325	1380	Farmstead	c. 1950	Minimal Traditional; Gambrel Roof Outbuilding	CR 22	Independence	Allegany	N/A	Not Eligible	-77.789603	42.086847
326	1382	Farmstead	c. 1850	Vernacular Greek Revival with Side Wing; Gambrel Roof Barn	CR 22	Independence	Allegany	N/A	Not Eligible	-77.801029	42.067751

Item No.	TRC #	Type	Date	Description	Address <sup>1</sup>	Town	County	Current NRHP Status	Recommended NRHP Status <sup>2</sup>	Lon.	Lat.
327	1383	Residence	c. 1910	Foursquare	560 CR 22A	Independence	Allegany	N/A	Not Eligible	-77.771074	42.088216
328	1384	Farmstead	c. 1870	Vernacular Italianate with Side Wing; Gambrel Roof English Barn	CR 248	Independence	Allegany	N/A	Not Eligible	-77.792752	42.062569
329	1385	Cemetery	c. 1860	Pioneer Cemetery	CR 39/Beech Hill Rd	Independence	Allegany	N/A	Not Eligible	-77.796164	42.060506
330	1386	Farmstead	c. 1890	Asymmetrical Queen Anne; Gambrel Roof Mail Order Barn	Crandall Rd	Independence	Allegany	N/A	Not Eligible	-77.7607	42.102163
331	1387	Farmstead	c. 1870	Hipped Roof Italianate	Crandall Rd	Independence	Allegany	N/A	Not Eligible	-77.768596	42.101383
332	1388	Farmstead	c. 1910	Front Gable Cottage	2222 Frank Nye Rd	Independence	Allegany	N/A	Not Eligible	-77.75128	42.094426
333	1389	Farmstead	c. 1850	Vernacular Greek Revival with Side Wing; Gambrel Roof Basement Barn; Outbuilding	2308 Frank Nye Rd	Independence	Allegany	N/A	Not Eligible	-77.751301	42.099004
334	1390	Residence	c. 1850	Greek Revival Cottage; Gambrel Roof Basement Barn; Outbuildings	2222 Frank Nye Rd	Independence	Allegany	N/A	Not Eligible	-77.751344	42.094848
335	1391	Residence	c. 1870	Vernacular Italianate with Side Wing	1314 Fulmer Valley Rd	Independence	Allegany	N/A	Not Eligible	-77.811737	42.097842
336	1393	Farmstead	c. 1850	Greek Revival; Gambrel Roof Basement Barn	Grantier Rd	Independence	Allegany	N/A	Not Eligible	-77.766627	42.060339
337	1394	Residence	c. 1920	Vernacular Side Gable; New Barns	333 Grantier Rd	Independence	Allegany	N/A	Not Eligible	-77.756199	42.059654
338	1395	Farmstead	c. 1850	Side Gable Greek Revival; Gambrel Roof Basement Barn; Side Gable Machine Shed	1253 Hallsport Independence Rd	Independence	Allegany	N/A	Not Eligible	-77.803873	42.084466
339	1396	Farmstead	c. 1880	Vernacular side Gable; Gambrel Roof Basement Barn; Concrete Stave Silo	1406 Hallsport Independence Rd	Independence	Allegany	N/A	Not Eligible	-77.811962	42.084586
340	1397	Farmstead	c. 1850	Vernacular Greek Revival with Side Wing; Outbuilding	1309 Hallsport Independence Rd	Independence	Allegany	N/A	Not Eligible	-77.806887	42.084084
341	1399	Farmstead	c. 1900	Vernacular Side Gable; Gambrel Roof Dairy Barn (Mail Order?)	1868 Harrigan Gully Rd	Independence	Allegany	N/A	Not Eligible	-77.771327	42.080632
342	1400	Residence	c. 1950	Ranch	940 Harrigan Gully Rd	Independence	Allegany	N/A	Not Eligible	-77.778062	42.039556
343	1402	Farmstead	c. 1870	Vernacular Gothic Revival with Side Wing	1627 Hawks Rd	Independence	Allegany	N/A	Not Eligible	-77.783461	42.071737
344	1405	Residence	c. 1870	Vernacular Front Gable	1448 Heselton Gully Rd	Independence	Allegany	N/A	Not Eligible	-77.761714	42.062665
345	1406	Residence	c. 1870	Vernacular Gothic Revival with Side Wing	1495 Heselton Gully Rd	Independence	Allegany	N/A	Not Eligible	-77.762422	42.064935
346	1407	Barn	c. 1890	Gambrel Roof Basement Barn; Concrete Stave Silo; Modern Home	Heselton Gully Rd	Independence	Allegany	N/A	Not Eligible	-77.762583	42.067022
347	1408	Building	c. 1935	Side Gable Shed; Richardson Petroleum Field Office; Equipment Garage	Heselton Gully Rd	Independence	Allegany	N/A	Not Eligible	-77.757476	42.073823
348	1409	Farmstead	c. 1900	Asymmetrical Queen Anne; Gambrel Roof Barn; Chicken Coop; Outbuilding	1129 Heselton Gully Rd	Independence	Allegany	N/A	Not Eligible	-77.757806	42.047942
349	1410	Farmstead	c. 1880	Vernacular Side Gable Cottage	1106 Heselton Gully Rd	Independence	Allegany	N/A	Not Eligible	-77.756727	42.046994
350	1411	Farmstead	c. 1880	Vernacular Italianate with Side Gable; Gable Roof Stable	1096 Heselton Gully Rd	Independence	Allegany	N/A	Not Eligible	-77.756824	42.046512
351	1412	Farmstead	c. 1900	Gambrel Roof Cottage	1522 Heselton Gully Rd	Independence	Allegany	N/A	Not Eligible	-77.761864	42.06613
352	1413	Farmstead	c. 1850	Greek Revival Cottage; Modern Barns	1983 Heselton Gully Rd	Independence	Allegany	N/A	Not Eligible	-77.752412	42.082209
353	1414	Residence	c. 1910	Whitesville; Gambrel Roof Cottage	High St	Independence	Allegany	N/A	Not Eligible	-77.767325	42.036234
354	1415	Residence	c. 1960	Whitesville; Minimal Traditional	472 High St	Independence	Allegany	N/A	Not Eligible	-77.765844	42.036779
355	1416	Residence	c. 1920	Whitesville; Hipped Roof Bungalow	876 High St	Independence	Allegany	N/A	Not Eligible	-77.768022	42.036772
356	1417	Residence	c. 1950	Whitesville; Ranch	502 High St	Independence	Allegany	N/A	Not Eligible	-77.767507	42.036768
357	1418	Residence	c. 1900	Whitesville; Vernacular Gable End	501 High St	Independence	Allegany	N/A	Not Eligible	-77.767405	42.036481

Item No.	TRC #	Type	Date	Description	Address <sup>1</sup>	Town	County	Current NRHP Status	Recommended NRHP Status <sup>2</sup>	Lon.	Lat.
358	1419	Residence	c. 1960	Whitesville; Split Level	487 High St	Independence	Allegany	N/A	Not Eligible	-77.766517	42.036216
359	1420	Farmstead	c. 1870	Vernacular Side Gable; Gambrel Roof Basement Barn	1315 Kear Rd	Independence	Allegany	N/A	Not Eligible	-77.779877	42.056555
360	1421	Residence	c. 1870	Hipped Roof Italianate	913 Maple Ave	Independence	Allegany	N/A	Not Eligible	-77.764586	42.038379
361	1422	Residence	c. 1890	Side Gable Cottage	889 Marietta Ave	Independence	Allegany	N/A	Not Eligible	-77.768403	42.037367
362	1423	Residence	c. 1920	Craftsman Bungalow	884 Marietta Ave	Independence	Allegany	N/A	Not Eligible	-77.767971	42.037126
363	1427	Residence	c. 1840	Federal	885 Old Cryder Rd	Independence	Allegany	N/A	Not Eligible	-77.782514	42.037074
364	1428	Residence	c. 1920	Foursquare	889 Old Cryder Rd	Independence	Allegany	N/A	Not Eligible	-77.78253	42.037528
365	1429	Residence	c. 1850	Greek Revival	878 Old Cryder Rd	Independence	Allegany	N/A	Not Eligible	-77.782063	42.036922
366	1430	Residence	c. 1900	Vernacular Side Gable	Old Cryder Rd	Independence	Allegany	N/A	Not Eligible	-77.781978	42.036675
367	1431	Farmstead	c. 1850	Vernacular Greek Revival with Side Wing; Gambrel Roof Barn (Mail Order?)	Old Cryder Rd	Independence	Allegany	N/A	Not Eligible	-77.782503	42.036516
368	1432	Residence	c. 1910	Side Gable Cottage	498 Park St	Independence	Allegany	N/A	Not Eligible	-77.767435	42.039088
369	1436	Residence	c. 1870	Vernacular Gothic Revival with Side Wing	494 Park St	Independence	Allegany	N/A	Not Eligible	-77.767177	42.039076
370	1441	Residence	c. 1870	Hipped Roof Italianate	877 Putman Ave	Independence	Allegany	N/A	Not Eligible	-77.766952	42.036778
371	1442	Residence	c. 1900	; Vernacular Front Gable	880 Putman Ave	Independence	Allegany	N/A	Not Eligible	-77.766542	42.036814
372	1443	Residence	c. 1870	Hipped Roof Italianate; Gambrel Roof Carriage House	882 Putman Ave	Independence	Allegany	N/A	Not Eligible	-77.766515	42.037037
373	1444	Residence	c. 1900	Asymmetrical Queen Anne; Gambrel Roof Carriage House	888 Putman Ave	Independence	Allegany	N/A	Not Eligible	-77.766515	42.037232
374	1446	Residence	c. 1870	Hipped Roof Italianate; Gable Roof Carriage House	889 Putman Ave	Independence	Allegany	N/A	Not Eligible	-77.766963	42.037298
375	1447	Farmstead	c. 1890	Vernacular Queen Anne with Side Wing; Modern Barn	2202 Roeske Rd	Independence	Allegany	N/A	Not Eligible	-77.795515	42.092516
376	1448	Farmstead	c. 1870	Hipped Roof Italianate; Concrete Stave Silo; Outbuildings (ruins)	Snow Rd	Independence	Allegany	N/A	Not Eligible	-77.767681	42.01689
377	1449	Farmstead	c. 1850	Vernacular Greek Revival with Side Wing; Gambrel Roof English Barn	Snow Rd	Independence	Allegany	N/A	Not Eligible	-77.76067	42.030312
378	1450	Residence	c. 1900	Vernacular Side Gable	718 Snow Rd	Independence	Allegany	N/A	Not Eligible	-77.759984	42.029499
379	1451	Residence	c. 1900	Asymmetrical Queen Anne	442 Snow Rd	Independence	Allegany	N/A	Not Eligible	-77.773234	42.015703
380	1452	Residence	c. 1930	Side Gable Cottage	600 South Hill Rd	Independence	Allegany	N/A	Not Eligible	-77.775551	42.010988
381	1453	Residence	c. 1900	Side Gable Cottage	South Hill Rd	Independence	Allegany	N/A	Not Eligible	-77.764935	42.007871
382	1454	Farmstead	c. 1890	Asymmetrical Queen Anne	211 South Hill Rd	Independence	Allegany	N/A	Not Eligible	-77.764372	42.007611
383	1457	Residence	c. 1870	Hipped Roof Italianate	189 Spring Mills Rd	Independence	Allegany	N/A	Not Eligible	-77.764774	42.006599
384	1458	Residence	c. 1850	Vernacular Greek Revival	173 Spring Mills Rd	Independence	Allegany	N/A	Not Eligible	-77.765251	42.005681
385	1459	Farmstead	c. 1910	Gambrel Roof Cottage; Gambrel Roof Barn	SR 248	Independence	Allegany	N/A	Not Eligible	-77.792331	42.031348
386	1460	Residence	c. 1870	Hipped Roof Italianate	673 SR 248 Main St	Independence	Allegany	N/A	Not Eligible	-77.778692	42.037803
387	1462	Residence	c. 1890	Vernacular Side Gable	643 SR 248 Main St	Independence	Allegany	N/A	Not Eligible	-77.776847	42.037815
388	1465	Residence	c. 1890	Side Gable Cottage	740 SR 248 Main St	Independence	Allegany	N/A	Not Eligible	-77.783045	42.038185
389	1466	Residence	c. 1940	Cape Cod Cottage	568 SR 248 Main St	Independence	Allegany	N/A	Not Eligible	-77.771984	42.038017
390	1467	Residence	c. 1890	Vernacular Side Gable; Gambrel Roof Barn (Mail Order?)	681 SR 248 Main St	Independence	Allegany	N/A	Not Eligible	-77.779271	42.037823
391	1468	Residence	c. 1950	Ranch	677 SR 248 Main St	Independence	Allegany	N/A	Not Eligible	-77.779035	42.037803
392	1469	Residence	c. 1870	Hipped Roof Italianate; Gambrel Roof Carriage House	SR 248 Main St	Independence	Allegany	N/A	Not Eligible	-77.779035	42.038201
393	1471	Residence	c. 1850	Greek Revival; Gambrel Roof Barn (Mail Order?)	SR 248 Main St	Independence	Allegany	N/A	Not Eligible	-77.778241	42.038181
394	1472	Residence	c. 1900	Side Gable Cottage; Gambrel Roof Carriage House	652 SR 248 Main St	Independence	Allegany	N/A	Not Eligible	-77.77741	42.038185

Item No.	TRC #	Type	Date	Description	Address <sup>1</sup>	Town	County	Current NRHP Status	Recommended NRHP Status <sup>2</sup>	Lon.	Lat.
395	1474	Commercial	c. 1910	Commercial Frame and Brick; Three Buildings: Feed Building; Feed Store; Loading Dock	558 SR 248 Main St	Independence	Allegany	N/A	Not Eligible	-77.771461	42.0381
396	1475	Residence	c. 1850	Vernacular Greek Revival with Side Wing	490 SR 248 Main St	Independence	Allegany	N/A	Not Eligible	-77.766979	42.037969
397	1476	Church	c. 1880	Italianate; St John of the Cross Roman Catholic (Independence Historical Society)	540 SR 248 Main St	Independence	Allegany	N/A	Not Eligible	-77.770082	42.038025
398	1477	Residence	c. 1950	Ranch	544 SR 248 Main St	Independence	Allegany	N/A	Not Eligible	-77.770452	42.038023
399	1478	Residence	c. 1930	Cape Cod Cottage	548 SR 248 Main St	Independence	Allegany	N/A	Not Eligible	-77.770664	42.038013
400	1479	Residence	c. 1890	Asymmetrical Queen Anne	527 SR 248 Main St	Independence	Allegany	N/A	Not Eligible	-77.769457	42.037654
401	1480	Residence	c. 1890	Asymmetrical Queen Anne; Gambrel Roof Carriage House	525 SR 248 Main St	Independence	Allegany	N/A	Not Eligible	-77.769245	42.037646
402	1481	Residence	c. 1900	Hipped Roof Queen Anne	501 SR 248 Main St	Independence	Allegany	N/A	Not Eligible	-77.767993	42.037624
403	1482	Residence	c. 1900	Front Gable Cottage	501 SR 248 Main St	Independence	Allegany	N/A	Not Eligible	-77.767531	42.037624
404	1483	Residence	c. 1920	Craftsman Bungalow	491 SR 248 Main St	Independence	Allegany	N/A	Not Eligible	-77.767011	42.037628
405	1486	Commercial	c. 1890	Vernacular Side Gable; Whitesville House	481 SR 248 Main St	Independence	Allegany	N/A	Not Eligible	-77.766303	42.03764
406	1487	Residence	c. 1900	Vernacular Front Gable; Gambrel Roof Garage	457 SR 248 Main St	Independence	Allegany	N/A	Not Eligible	-77.7649	42.037602
407	1488	Residence	c. 1900	Asymmetrical Queen Anne; Gambrel Roof Carriage House	453 - 453R SR 248 Main St	Independence	Allegany	N/A	Not Eligible	-77.764653	42.037595
408	1489	Residence	c. 1900	Asymmetrical Queen Anne	451 SR 248 Main St	Independence	Allegany	N/A	Not Eligible	-77.76446	42.037579
409	1490	Residence	c. 1850	Vernacular Greek Revival with Side Wing	722 SR 248 Main St	Independence	Allegany	N/A	Not Eligible	-77.78186	42.038225
410	1491	Farmstead	c. 1860	Vernacular Italianate with Side Wing	741 SR 248 Main St	Independence	Allegany	N/A	Not Eligible	-77.783152	42.03793
411	1492	Farmstead	c. 1910	Front Gable Bungalow; One Room Outbuilding	691 SR 248 Main St	Independence	Allegany	N/A	Not Eligible	-77.77992	42.037775
412	1493	Residence	c. 1850	Vernacular Greek Revival with Side Wing	661 SR 248 Main St	Independence	Allegany	N/A	Not Eligible	-77.777962	42.037795
413	1494	Residence	c. 1850	Greek Revival	653 SR 248 Main St	Independence	Allegany	N/A	Not Eligible	-77.777512	42.037819
414	1495	Cemetery	c. 1860	Whitesville Rural Cemetery	SR 248 Main St	Independence	Allegany	N/A	Not Eligible	-77.77646	42.038482
415	1497	Commercial	c. 1900	Vernacular Front Gable	458 SR 248 Main St	Independence	Allegany	N/A	Not Eligible	-77.764565	42.037883
416	1498	Residence	c. 1870	Vernacular Italianate with Side Wing	460 SR 248 Main St	Independence	Allegany	N/A	Not Eligible	-77.764943	42.037933
417	1499	Residence	c. 1900	Front Gambrel Dutch Colonial Revival	462 SR 248 Main St	Independence	Allegany	N/A	Not Eligible	-77.765179	42.037931
418	1500	Residence	c. 1890	Vernacular Side Gable Cottage	470 SR 248 Main St	Independence	Allegany	N/A	Not Eligible	-77.765579	42.037943
419	1501	Commercial	c. 1890	Vernacular Front Gable	SR 248 Main St	Independence	Allegany	N/A	Not Eligible	-77.765927	42.037913
420	1502	Commercial	c. 1890	Vernacular Front Gable	SR 248 Main St	Independence	Allegany	N/A	Not Eligible	-77.766059	42.037917
421	1503	Commercial	c. 1890	Vernacular Front Gable	482 SR 248 Main St	Independence	Allegany	N/A	Not Eligible	-77.766281	42.037909
422	1505	Residence	c. 1960	Ranch	516 SR 248 Main St	Independence	Allegany	N/A	Not Eligible	-77.768551	42.038045
423	1506	Residence	c. 1850	Vernacular Greek Revival with Side Wing; Gambrel English Barn	522 SR 248 Main St	Independence	Allegany	N/A	Not Eligible	-77.768977	42.038015
424	1507	Residence	c. 1880	Vernacular Italianate with Side Wing	528 SR 248 Main St	Independence	Allegany	N/A	Not Eligible	-77.76932	42.037991
425	1508	Residence	c. 1900	Asymmetrical Queen Anne	531 SR 248 Main St	Independence	Allegany	N/A	Not Eligible	-77.772574	42.037602
426	1509	Residence	c. 1850	Greek Revival; Gambrel Roof Barn	571 SR 248 Main St	Independence	Allegany	N/A	Not Eligible	-77.772284	42.037702
427	1511	Residence	c. 1870	Vernacular Italianate with Side Wing; Front Gable Garage	557 SR 248 Main St	Independence	Allegany	N/A	Not Eligible	-77.771485	42.037662
428	1512	Residence	c. 1920	Front Gable Bungalow; Gable Roof Garage	553 SR 248 Main St	Independence	Allegany	N/A	Not Eligible	-77.771032	42.037654
429	1513	Residence	c. 1890	Asymmetrical Queen Anne; Hipped Roof Garage	545 SR 248 Main St	Independence	Allegany	N/A	Not Eligible	-77.770573	42.037666
430	1514	Residence	c. 1930	Cape Cod Cottage	521 SR 248 Main St	Independence	Allegany	N/A	Not Eligible	-77.768985	42.037642
431	1515	Residence	c. 1900	Hipped Roof Queen Anne; Gambrel Roof Carriage House	517 SR 248 Main St	Independence	Allegany	N/A	Not Eligible	-77.768714	42.037636

Item No.	TRC #	Type	Date	Description	Address <sup>1</sup>	Town	County	Current NRHP Status	Recommended NRHP Status <sup>2</sup>	Lon.	Lat.
432	1517	Commercial	c. 1900	Vernacular Front Gable; Post Office	479 SR 248 Main St	Independence	Allegany	N/A	Not Eligible	-77.766128	42.037638
433	1518	Commercial	c. 1900	Vernacular Front Gable	477 SR 248 Main St	Independence	Allegany	N/A	Not Eligible	-77.766043	42.03764
434	1519	Residence	c. 1870	Hipped Roof Italianate	473 SR 248 Main St	Independence	Allegany	N/A	Not Eligible	-77.765831	42.037626
435	1520	Residence	c. 1900	Vernacular Front Gable	467 SR 248 Main St	Independence	Allegany	N/A	Not Eligible	-77.765579	42.037511
436	1521	Residence	c. 1900	Vernacular Side Gable; Large Detached Garage with NATCO Tile	465 SR 248 Main St	Independence	Allegany	N/A	Not Eligible	-77.765404	42.037555
437	1522	Farmstead	c. 1880	Vernacular Italianate with Side Wing; Gable Roof English Barn	1096 SR 248	Independence	Allegany	N/A	Not Eligible	-77.753187	42.046033
438	1523	Farmstead	c. 1880	Vernacular Queen Anne with Side Wing	SR 248	Independence	Allegany	N/A	Not Eligible	-77.751068	42.047742
439	1525	Residence	c. 1850	Vernacular Greek Revival with Side Wing	554 SR 248 Main St	Independence	Allegany	N/A	Not Eligible	-77.771018	42.038031
440	1526	Residence	c. 1870	Vernacular Italianate with Side Wing	535 SR 248 Main St	Independence	Allegany	N/A	Not Eligible	-77.769889	42.037666
441	1527	Farmstead	c. 1920	House Not Accessible; Gambrel Roof Dairy Barn (Sears?)	Walters Rd	Independence	Allegany	N/A	Not Eligible	-77.751926	42.053385
442	1529	Residence	c. 1890	Asymmetrical Queen Anne	White Creek Ln	Independence	Allegany	N/A	Not Eligible	-77.770382	42.0388
443	1530	Residence	c. 1890	Asymmetrical Queen Anne	488 SR 248 Main St	Independence	Allegany	N/A	Not Eligible	-77.766705	42.037955
444	1531	Farmstead	c. 1880	Vernacular Gable Front	2213 CR 63 Jackson Hill Rd	Jasper	Steuben	N/A	Not Eligible	-77.606754	42.142404
445	1532	Farmstead	c. 1880	Side Gable Cottage; Outbuildings	2290 CR 417	Jasper	Steuben	N/A	Not Eligible	-77.601905	42.117046
446	1533	Residence	c. 1890	Side Gable Cottage	2410 CR 63 Jackson Hill Rd	Jasper	Steuben	N/A	Not Eligible	-77.591519	42.142707
447	1534	Farmstead	c. 1860	Vernacular Greek Revival with Side Wing; Rebuilt; Gambrel Roof Basement Barn	2435 CR 63 Jackson Hill Rd	Jasper	Steuben	N/A	Not Eligible	-77.589867	42.142659
448	1535	Farmstead	c. 1860	Vernacular Greek Revival with Side Wing	2660 Cornell Rd	Jasper	Steuben	N/A	Not Eligible	-77.577583	42.127137
449	1536	Farmstead	c. 1860	Hipped Roof Italianate; Gambrel Roof Basement Barn; House in viewshed; barns not	Alvard Hill Rd	Jasper	Steuben	N/A	Not Eligible	-77.612553	42.103834
450	1537	Barn	c. 1880	Gambrel Roof English; Concrete Stave Silo; In Ruins	Banks Hollow Rd	Jasper	Steuben	N/A	Not Eligible	-77.587206	42.141736
451	1538	Barns	c. 1910	Gambrel Roof English; Associated house is modern	Banks Hollow Rd	Jasper	Steuben	N/A	Not Eligible	-77.602828	42.133669
452	1539	Residence	c. 1950	Ranch	8 Third St	Andover	Allegany	N/A	Not Eligible	-77.800131	42.156037
453	1540	Residence	c. 1900	Front Gambrel Dutch Colonial Revival	22 Dyke St	Andover	Allegany	N/A	Not Eligible	-77.793484	42.155354
454	1541	Residence	c. 1850	Vernacular Greek Revival with Side Wing	6 Church St	Andover	Allegany	N/A	Not Eligible	-77.793998	42.157142
455	1542	Residence	c. 1850	Vernacular Greek Revival with Side Wing	8 Church St	Andover	Allegany	N/A	Not Eligible	-77.794003	42.156991
456	1543	Residence	c. 1910	Foursquare	10 Church St	Andover	Allegany	N/A	Not Eligible	-77.794003	42.156799
457	1544	Residence	c. 1930	Cape Cod Cottage	35 Dyke St	Andover	Allegany	N/A	Not Eligible	-77.792027	42.155672
458	1545	Residence	c. 1910	Front Gable Cottage	33 Dyke St	Andover	Allegany	N/A	Not Eligible	-77.79227	42.155668
459	1546	Residence	c. 1845	Vernacular Greek Revival with Side Wing	27 Dyke St	Andover	Allegany	N/A	Not Eligible	-77.792829	42.15566
460	1547	Residence	c. 1900	Vernacular Side Gable	25 Dyke St	Andover	Allegany	N/A	Not Eligible	-77.793026	42.155698
461	1548	Residence	c. 1900	Asymmetrical Queen Anne	1 Dyke St	Andover	Allegany	N/A	Not Eligible	-77.794833	42.155664
462	1549	Residence	c. 1900	Asymmetrical Queen Anne	26 Dyke St	Andover	Allegany	N/A	Not Eligible	-77.793043	42.15535
463	1550	Residence	c. 1845	Vernacular Greek Revival with Side Wing	24 Dyke St	Andover	Allegany	N/A	Not Eligible	-77.793269	42.155359
464	1551	Residence	c. 1850	Vernacular Greek Revival with Side Wing	20 Dyke St	Andover	Allegany	N/A	Not Eligible	-77.793732	42.155359
465	1552	Residence	c. 1900	Asymmetrical Queen Anne	14 Dyke St	Andover	Allegany	N/A	Not Eligible	-77.793936	42.155354
466	1553	Residence	c. 1910	Foursquare	12 Dyke St	Andover	Allegany	N/A	Not Eligible	-77.794122	42.155363
467	1554	Residence	c. 1870	Vernacular Italianate with Side Wing	8 Dyke St	Andover	Allegany	N/A	Not Eligible	-77.794297	42.155396

Item No.	TRC #	Type	Date	Description	Address <sup>1</sup>	Town	County	Current NRHP Status	Recommended NRHP Status <sup>2</sup>	Lon.	Lat.
468	1555	Residence	c. 1890	Vernacular Gothic Revival with Side Wing	6 Dyke St	Andover	Allegany	N/A	Not Eligible	-77.794568	42.1554
469	1556	Residence	c. 1900	Asymmetrical Queen Anne	4 Dyke St	Andover	Allegany	N/A	Not Eligible	-77.79485	42.155396
470	1557	Residence	c. 1900	Queen Anne	17 Dyke St	Andover	Allegany	N/A	Not Eligible	-77.79389	42.155668
471	1558	Residence	c. 1950	Minimal Traditional	9 Dyke St	Andover	Allegany	N/A	Not Eligible	-77.794246	42.155647
472	1559	Residence	c. 1860	Vernacular Gothic Revival	5 Dyke St	Andover	Allegany	N/A	Not Eligible	-77.794557	42.155656
473	1560	Residence	c. 1900	Asymmetrical Queen Anne	3 Dyke St	Andover	Allegany	N/A	Not Eligible	-77.794703	42.155668
474	1561	Residence	c. 1900	Side Gable Bungalow	44 Dyke St	Andover	Allegany	N/A	Not Eligible	-77.791361	42.155363
475	1562	Residence	c. 1860	Vernacular Italianate with Side Wing	46 Dyke St	Andover	Allegany	N/A	Not Eligible	-77.791016	42.155354
476	1563	Residence	c. 1950	Ranch	48 Dyke St	Andover	Allegany	N/A	Not Eligible	-77.790785	42.155346
477	1564	Residence	c. 1870	Vernacular Side Gable	50 Dyke St	Andover	Allegany	N/A	Not Eligible	-77.790468	42.155333
478	1565	Residence	c. 1860	Vernacular Gothic Revival with Side Wing	32 Dyke St	Andover	Allegany	N/A	Not Eligible	-77.79253	42.155375
479	1566	Residence	c. 1900	Asymmetrical Queen Anne	28 Dyke St	Andover	Allegany	N/A	Not Eligible	-77.79284	42.15535
480	1568	Residence	c. 1890	Asymmetrical Queen Anne with Shingle Style elements	3 East St	Andover	Allegany	N/A	Not Eligible	-77.791903	42.156539
481	1570	Residence	c. 1870	Hipped Roof Italianate	7 East Center St	Andover	Allegany	N/A	Not Eligible	-77.794469	42.157869
482	1571	Residence	c. 1910	Foursquare	11 East Center St	Andover	Allegany	N/A	Not Eligible	-77.793986	42.157869
483	1572	Residence	c. 1900	Asymmetrical Queen Anne	6 East Center St	Andover	Allegany	N/A	Not Eligible	-77.794689	42.1575
484	1573	Residence	c. 1900	Asymmetrical Queen Anne	10 East Center St	Andover	Allegany	N/A	Not Eligible	-77.794367	42.157456
485	1574	Residence	c. 1860	Vernacular Greek Revival with Side Wing	16 East Center St	Andover	Allegany	N/A	Not Eligible	-77.794034	42.157448
486	1575	Residence	c. 1940	Side Gambrel Dutch Colonial Revival	8 East Center St	Andover	Allegany	N/A	Not Eligible	-77.794544	42.157207
487	1576	Residence	c. 1870	Italianate	3 Church St	Andover	Allegany	N/A	Not Eligible	-77.793433	42.157488
488	1578	Commercial	c. 1915	Vernacular False Front	11 East Greenwood St	Andover	Allegany	N/A	Not Eligible	-77.794692	42.156577
489	1579	Residence	c. 1920	Hipped Roof Bungalow	19 East Greenwood St	Andover	Allegany	N/A	Not Eligible	-77.794274	42.156547
490	1580	Residence	c. 1900	Vernacular Side Gable; rusticated cast concrete block beneath asbestos shingle	25 East Greenwood St	Andover	Allegany	N/A	Not Eligible	-77.794009	42.156514
491	1581	Church	c. 1875	Andover United Methodist. Italianate Gothic (steeple removed)	33 East Greenwood St	Andover	Allegany	N/A	Not Eligible	-77.793585	42.156468
492	1582	Residence	c. 1890	Hipped Roof Queen Anne	35 East Greenwood St	Andover	Allegany	N/A	Not Eligible	-77.793258	42.156426
493	1583	Residence	c. 1900	Asymmetrical Queen Anne	53 East Greenwood St	Andover	Allegany	N/A	Not Eligible	-77.791897	42.15625
494	1584	Residence	c. 1900	Hipped Roof Queen Anne	49 East Greenwood St	Andover	Allegany	N/A	Not Eligible	-77.792117	42.156246
495	1585	Residence	c. 1900	Vernacular Side Gable	45 East Greenwood St	Andover	Allegany	N/A	Not Eligible	-77.792462	42.1563
496	1586	Residence	c. 1850	Vernacular Greek Revival with Side Wing	42 East Greenwood St	Andover	Allegany	N/A	Not Eligible	-77.792693	42.155986
497	1587	Residence	c. 1910	Foursquare	36 East Greenwood St	Andover	Allegany	N/A	Not Eligible	-77.79319	42.156041
498	1589	Residence	c. 1840	Vernacular Greek Revival with Side Wing	28 - 30 1/2 East Greenwood St	Andover	Allegany	<Null>	Not Eligible	-77.793936	42.156141
499	1590	Residence	c. 1900	Asymmetrical Queen Anne	57 East Greenwood St	Andover	Allegany	N/A	Not Eligible	-77.791022	42.156053
500	1591	Residence	c. 1900	Asymmetrical Queen Anne	60 East Greenwood St	Andover	Allegany	N/A	Not Eligible	-77.791061	42.155731
501	1592	Residence	c. 1900	Vernacular Front Gable	54 East Greenwood St	Andover	Allegany	N/A	Not Eligible	-77.791824	42.155861
502	1593	Residence	c. 1910	Foursquare	40 East Greenwood St	Andover	Allegany	N/A	Not Eligible	-77.792964	42.156003
503	1594	Residence	c. 1900	Asymmetrical Queen Anne	56 East Greenwood St	Andover	Allegany	N/A	Not Eligible	-77.791654	42.155811
504	1595	Residence	c. 1870	Front Gable Italianate	48 East Greenwood St	Andover	Allegany	N/A	Not Eligible	-77.792417	42.155949

Item No.	TRC #	Type	Date	Description	Address <sup>1</sup>	Town	County	Current NRHP Status	Recommended NRHP Status <sup>2</sup>	Lon.	Lat.
505	1596	Residence	c. 1850	Vernacular Greek Revival with Side Wing	8 First St	Andover	Allegany	N/A	Not Eligible	-77.796727	42.156561
506	1597	Residence	c. 1900	Asymmetrical Queen Anne	17 First St	Andover	Allegany	N/A	Not Eligible	-77.796722	42.155975
507	1598	Residence	c. 1900	Vernacular Front Gable	19 First St	Andover	Allegany	N/A	Not Eligible	-77.796749	42.155776
508	1599	Residence	c. 1890	Asymmetrical Queen Anne	21 First St	Andover	Allegany	N/A	Not Eligible	-77.796743	42.155629
509	1600	Residence	c. 1890	Asymmetrical Queen Anne	18 First St	Andover	Allegany	N/A	Not Eligible	-77.797178	42.15574
510	1601	Residence	c. 1900	Side Gable Cottage	First St	Andover	Allegany	N/A	Not Eligible	-77.797226	42.157309
511	1602	Residence	c. 1920	Side Gable Cottage	9 First St	Andover	Allegany	N/A	Not Eligible	-77.7967	42.156919
512	1603	Residence	c. 1850	Vernacular Greek Revival	11 First St	Andover	Allegany	N/A	Not Eligible	-77.796722	42.156764
513	1604	Commercial	c. 1890	Vernacular Gable Front	25 South Main St	Andover	Allegany	N/A	Not Eligible	-77.795466	42.15841
514	1605	Residence	c. 1845	Vernacular Greek Revival	21 South Main St	Andover	Allegany	N/A	Not Eligible	-77.795563	42.158164
515	1606	Commercial	c. 1900	Front Gable Commercial Brick	11 South Main St	Andover	Allegany	N/A	Not Eligible	-77.795509	42.158001
516	1607	Residence	c. 1845	Vernacular Greek Revival	7 South Main St	Andover	Allegany	N/A	Not Eligible	-77.795563	42.157897
517	1608	Residence	c. 1845	Vernacular Greek Revival	1 South Main St	Andover	Allegany	N/A	Not Eligible	-77.795584	42.157754
518	1609	Commercial	c. 1880	Italianate	14 South Main St	Andover	Allegany	N/A	Not Eligible	-77.795053	42.158092
519	1610	Commercial	c. 1900	Vernacular Gable Front	8 South Main St	Andover	Allegany	N/A	Not Eligible	-77.795048	42.157917
520	1612	Commercial	c. 1910	Commercial Brick	27 South Main St	Andover	Allegany	N/A	Not Eligible	-77.795	42.156859
521	1613	Commercial	c. 1910	Commercial Brick	29 South Main St	Andover	Allegany	N/A	Not Eligible	-77.795	42.156732
522	1614	Commercial	c. 1890	Commercial Brick	4 South Main St	Andover	Allegany	N/A	Not Eligible	-77.795504	42.157543
523	1615	Residence	c. 1850	Vernacular Side Gable Cottage	6 South Main St	Andover	Allegany	N/A	Not Eligible	-77.795515	42.157432
524	1616	Residence	c. 1850	Vernacular Greek Revival	8 South Main St	Andover	Allegany	N/A	Not Eligible	-77.795525	42.157313
525	1617	Commercial	c. 1910	Vernacular False Front	16-18 South Main St	Andover	Allegany	N/A	Not Eligible	-77.795515	42.157126
526	1618	Commercial	c. 1900	Vernacular False Front	28 South Main St	Andover	Allegany	N/A	Not Eligible	-77.795448	42.156784
527	1619	Commercial	c. 1870	Vernacular Front Gable	34 South Main St	Andover	Allegany	N/A	Not Eligible	-77.795477	42.156601
528	1620	Commercial	c. 1870	Vernacular Front Gable	36 South Main St	Andover	Allegany	N/A	Not Eligible	-77.795488	42.156498
529	1621	Commercial	c. 1910	Commercial Brick	1-3 South Main St	Andover	Allegany	N/A	Not Eligible	-77.795011	42.157539
530	1622	Residence	c. 1900	Side Gable Cottage	6 Maple St	Andover	Allegany	N/A	Not Eligible	-77.797593	42.155719
531	1623	Residence	c. 1870	Vernacular Italianate with Side Wing	10 Maple St	Andover	Allegany	N/A	Not Eligible	-77.797872	42.155699
532	1624	Residence	c. 1870	Vernacular Front Gable	17 - 19 Maple St	Andover	Allegany	N/A	Not Eligible	-77.79828	42.155337
533	1625	Residence	c. 1910	Foursquare	11 Maple St	Andover	Allegany	N/A	Not Eligible	-77.798012	42.155345
534	1626	Residence	c. 1860	Vernacular Greek Revival with Side Wing	7 Maple St	Andover	Allegany	N/A	Not Eligible	-77.797701	42.155345
535	1627	Residence	c. 1850	Vernacular Greek Revival with Side Wing	5 - 5 1/2 Maple St	Andover	Allegany	N/A	Not Eligible	-77.797449	42.155349
536	1628	Residence	c. 1950	Minimal Traditional	27 Maple St	Andover	Allegany	N/A	Not Eligible	-77.800029	42.155397
537	1629	Residence	c. 1840	Vernacular Greek Revival with Side Wing	North Main St	Andover	Allegany	N/A	Not Eligible	-77.794576	42.163041
538	1630	Residence	c. 1945	Ranch	25 Maple St	Andover	Allegany	N/A	Not Eligible	-77.799734	42.155011
539	1631	Commercial	c. 1890	Vernacular Side Gable (Hay Press?)	Off West Center St	Andover	Allegany	N/A	Not Eligible	-77.796089	42.1582
540	1632	Residence	c. 1900	Asymmetrical Queen Anne	5 Church St	Andover	Allegany	N/A	Not Eligible	-77.793427	42.157272
541	1633	Residence	c. 1900	Asymmetrical Queen Anne	7 Pleasant Ave	Andover	Allegany	N/A	Not Eligible	-77.792919	42.15728
542	1634	Residence	c. 1870	Hipped Roof Italianate	7 Church St	Andover	Allegany	N/A	Not Eligible	-77.793496	42.156998

Item No.	TRC #	Type	Date	Description	Address <sup>1</sup>	Town	County	Current NRHP Status	Recommended NRHP Status <sup>2</sup>	Lon.	Lat.
543	1635	Residence	c. 1900	Asymmetrical Queen Anne	4 Pleasant Ave	Andover	Allegany	N/A	Not Eligible	-77.793168	42.157033
544	1636	Residence	c. 1880	Hipped Roof Italianate	6 Pleasant Ave	Andover	Allegany	N/A	Not Eligible	-77.792925	42.15702
545	1637	Residence	c. 1870	Vernacular Italianate with Side Wing	10 Pleasant Ave	Andover	Allegany	N/A	Not Eligible	-77.792597	42.157008
546	1638	Residence	c. 1870	Vernacular Gothic Revival with Side Wing	4 Second St	Andover	Allegany	N/A	Not Eligible	-77.798693	42.156764
547	1639	Residence	c. 1900	Asymmetrical Queen Anne	8 Second St	Andover	Allegany	N/A	Not Eligible	-77.798731	42.15622
548	1640	Residence	c. 1870	Vernacular Italianate with Side Wing	10 Second St	Andover	Allegany	N/A	Not Eligible	-77.798688	42.156053
549	1642	Residence	c. 1910	Front Gable Bungalow	22 Second St	Andover	Allegany	N/A	Not Eligible	-77.798693	42.155047
550	1643	Residence	c. 1870	Vernacular Side Gable	24 Second St	Andover	Allegany	N/A	Not Eligible	-77.798661	42.154884
551	1644	Residence	c. 1900	Asymmetrical Queen Anne	18 Second St	Andover	Allegany	N/A	Not Eligible	-77.798725	42.155405
552	1645	Residence	c. 1900	Vernacular Side Gable	7 Third St	Andover	Allegany	N/A	Not Eligible	-77.799691	42.156033
553	1646	Residence	c. 1900	Side Gable Cottage	22 Maple St	Andover	Allegany	N/A	Not Eligible	-77.799707	42.155707
554	1647	Residence	c. 1910	Side Gable Cottage	6 Third St	Andover	Allegany	N/A	Not Eligible	-77.800152	42.155791
555	1648	Residence	c. 1850	Vernacular Greek Revival with Side Wing	10 West Center St	Andover	Allegany	N/A	Not Eligible	-77.796813	42.15775
556	1649	Residence	c. 1900	Asymmetrical Queen Anne	8 West Center St	Andover	Allegany	N/A	Not Eligible	-77.796464	42.157738
557	1650	Commercial	c. 1900	Vernacular Gable Front	6 West Center St	Andover	Allegany	N/A	Not Eligible	-77.796212	42.157754
558	1651	Residence	c. 1900	Asymmetrical Queen Anne	7 West Center St	Andover	Allegany	N/A	Not Eligible	-77.796314	42.1575
559	1652	Residence	c. 1900	Front Gable	19 West Center St	Andover	Allegany	N/A	Not Eligible	-77.798167	42.156927
560	1653	Residence	c. 1900	Front Gable Cottage	15 West Center St	Andover	Allegany	N/A	Not Eligible	-77.79784	42.15703
561	1654	Residence	c. 1870	Vernacular Italianate with Side Wing	20 West Greenwood St	Andover	Allegany	N/A	Not Eligible	-77.798261	42.156533
562	1655	Residence	c. 1950	Ranch	19 West Greenwood St	Andover	Allegany	N/A	Not Eligible	-77.797972	42.156191
563	1656	Residence	c. 1870	Front Gable Italianate	21 West Greenwood St	Andover	Allegany	N/A	Not Eligible	-77.798269	42.156211
564	1657	Residence	c. 1880	Gable Front Italianate	13 West Greenwood St	Andover	Allegany	N/A	Not Eligible	-77.79717	42.156232
565	1658	Residence	c. 1850	Vernacular Greek Revival with Side Wing	11 West Greenwood St	Andover	Allegany	N/A	Not Eligible	-77.796786	42.156241
566	1659	Residence	c. 1920	Front Gable Bungalow	18 West Greenwood St	Andover	Allegany	N/A	Not Eligible	-77.798007	42.156583
567	1660	Residence	c. 1870	Vernacular Italianate with Side Gable	24 West Greenwood St	Andover	Allegany	N/A	Not Eligible	-77.799299	42.156526
568	1661	Residence	c. 1950	Minimal Traditional	9 West Greenwood St	Andover	Allegany	N/A	Not Eligible	-77.79646	42.1562
569	1663	Residence	c. 1900	Side Gable Cottage; Gable Front Garage; Outbuildings	2265 CR 117	Troupsburg	Steuben	N/A	Not Eligible	-77.603457	42.053996
570	1664	Farmstead	c. 1860	Vernacular Gothic Revival with Wing; Front Gambrel Garage	2129 Brown Rd	Troupsburg	Steuben	N/A	Not Eligible	-77.612244	42.051057
571	1665	Barns	c. 1910	Two Gothic Roof Basement Barns; Modern House	1994 Brown Rd	Troupsburg	Steuben	N/A	Not Eligible	-77.625872	42.053116
572	1667	Farmstead	c. 1890	Vernacular Queen Anne with Side Wing; Gambrel Roof Dairy Barn (Mail Order?)	1830 Brown Rd	Troupsburg	Steuben	N/A	Not Eligible	-77.621009	42.049981
573	1668	Farmstead	c. 1870	Hipped Roof Italianate	CR 117	Troupsburg	Steuben	N/A	Not Eligible	-77.55076	42.036796
574	1669	Church	c. 1890	Vernacular Gothic Revival; Young Hickory Baptist Church	2183 CR 117	Troupsburg	Steuben	N/A	Not Eligible	-77.608194	42.052941
575	1670	Farmstead	c. 1880	Vernacular Italianate with Side Wing; Gable Roof Basement Barn; Front Gable Garage	2260 CR 117	Troupsburg	Steuben	N/A	Not Eligible	-77.603747	42.053311
576	1671	Cemetery	c. 1900	Unnamed Cemetery	CR 117	Troupsburg	Steuben	N/A	Not Eligible	-77.600818	42.054534

Item No.	TRC #	Type	Date	Description	Address <sup>1</sup>	Town	County	Current NRHP Status	Recommended NRHP Status <sup>2</sup>	Lon.	Lat.
577	1672	Barn	c. 1880	Gambrel Roof Basement Barn	CR 117	Troupsburg	Steuben	N/A	Not Eligible	-77.587707	42.050848
578	1673	Farmstead	c. 1870	Hipped Roof Italianate; Pair Gambrel Roof Basement Barns	CR 117	Troupsburg	Steuben	N/A	Not Eligible	-77.562373	42.035457
579	1674	Farmstead	c. 1850	Vernacular Greek Revival with Side Wing; Gable Roof Barn; Outbuildings	2343 CR 117	Troupsburg	Steuben	N/A	Not Eligible	-77.598055	42.054897
580	1675	Farmstead	c. 1900	Gambrel Roof Barn; (in ruins; other buildings demolished)	CR 117	Troupsburg	Steuben	N/A	Not Eligible	-77.5957	42.054259
581	1676	Farmstead	c. 1850	Vernacular Greek Revival; Collapsed Barn; Modern Outbuildings	2413 CR 117	Troupsburg	Steuben	N/A	Not Eligible	-77.594552	42.054741
582	1677	Farmstead	c. 1900	English Cottage Revival; Gambrel Roof Basement Barn; Outbuildings	2515 CR 117	Troupsburg	Steuben	N/A	Not Eligible	-77.591524	42.053656
583	1678	Barn	c. 1940	Side Gable Machine Shed	CR 117	Troupsburg	Steuben	N/A	Not Eligible	-77.586709	42.050147
584	1679	Farmstead	c. 1850	Vernacular Greek Revival with Side Gable; Gambrel Roof Dairy Barn (Mail Order?)	1901 CR 126	Troupsburg	Steuben	N/A	Not Eligible	-77.610255	42.091898
585	1680	Farmstead	c. 1870	Hipped Roof Italianate; Gambrel Roof Basement Barn	CR 84	Troupsburg	Steuben	N/A	Not Eligible	-77.630383	42.020915
586	1681	Barn	c. 1900	Gable Roof Dairy Barn; Modern House	CR 84	Troupsburg	Steuben	N/A	Not Eligible	-77.547394	42.024125
587	1683	Farmstead	c. 1870	Vernacular Side Gable; Gambrel Roof Basement Barn	CR 84	Troupsburg	Steuben	N/A	Not Eligible	-77.551436	42.025069
588	1684	Farmstead	c. 1870	Hipped Roof Italianate; Three-Bay Garage	CR 84	Troupsburg	Steuben	N/A	Not Eligible	-77.558753	42.022567
589	1685	Farmstead	c. 1870	Hipped Roof Italianate; Pair, Gambrel Roof Basement Barn	CR 84	Troupsburg	Steuben	N/A	Not Eligible	-77.561301	42.020459
590	1686	Farmstead	c. 1900	Asymmetrical Queen Anne; Gambrel Roof Barn, Mail Order	CR 84	Troupsburg	Steuben	N/A	Not Eligible	-77.565598	42.021088
591	1687	Farmstead	c. 1870	Vernacular Gothic Revival with Side Wing; Gable Roof English Barn; Gothic Roof Sears Barn; Other Outbuildings	2675 CR 84	Troupsburg	Steuben	N/A	Not Eligible	-77.5771	42.024009
592	1688	Farmstead	c. 1920	Craftsman Bungalow; Concrete Stave Silo (Ruins)	2583 CR 84	Troupsburg	Steuben	N/A	Not Eligible	-77.582925	42.025663
593	1689	Farmstead	c. 1870	Vernacular Italianate with Side Wing; Concrete Stave Silo; Gothic Roof Basement Barn (Sears?)	CR 84	Troupsburg	Steuben	N/A	Not Eligible	-77.58704	42.026038
594	1690	Farmstead	c. 1890	Vernacular Side Gable; Gambrel Roof Basement Barn	CR 84	Troupsburg	Steuben	N/A	Not Eligible	-77.593411	42.025687
595	1691	Farmstead	c. 1870	Vernacular Italianate with Side Wing; Gambrel Roof English Barn	CR 84	Troupsburg	Steuben	N/A	Not Eligible	-77.613916	42.021433
596	1692	Farmstead	c. 1920	Side Gable Bungalow; Gambrel Roof Basement Barn	CR 84	Troupsburg	Steuben	N/A	Not Eligible	-77.556369	42.022991
597	1693	Farmstead	c. 1850	Vernacular Greek Revival with Side Wing; Gable Roof Barn	2823 CR 84	Troupsburg	Steuben	N/A	Not Eligible	-77.567218	42.02075
598	1694	Farmstead	c. 1900	Asymmetrical Queen Anne; Gambrel Roof English Barn	2311 CR 84	Troupsburg	Steuben	N/A	Not Eligible	-77.600004	42.023417
599	1695	Cemetery	c. 1870	Unnamed Cemetery	Gunn Rd	Troupsburg	Steuben	N/A	Not Eligible	-77.598904	42.094422
600	1697	Farmstead	c. 1920	Craftsman bungalow; Gable Roof Dairy Barn (Mail Order?); Outbuildings	2229 Gunn Rd	Troupsburg	Steuben	N/A	Not Eligible	-77.604553	42.094288
601	1698	Farmstead	c. 1850	Vernacular Greek Revival with Side Wing; Gambrel Roof Basement Barn; Outbuildings	1291 Gunn Rd	Troupsburg	Steuben	N/A	Not Eligible	-77.607225	42.093579
602	1699	Farmstead	c. 1880	Vernacular Gothic Revival with Side Wing (Ruins); Gambrel Roof English Barn	2893 Hopper Hill Rd	Troupsburg	Steuben	N/A	Not Eligible	-77.562703	42.044435
603	1700	Farmstead	c. 1880	Vernacular Gothic Revival with Side Wing; Gambrel Roof Basement Barn (Ruins)	Hopper Hill Rd	Troupsburg	Steuben	N/A	Not Eligible	-77.575266	42.045954
604	1701	Farmstead	c. 1850	Vernacular Greek Revival with Side Wing; Gable Roof Barn English Barn	2655 Hopper Hill Rd	Troupsburg	Steuben	N/A	Not Eligible	-77.578201	42.047476
605	1702	Barn	c. 1860	Gable Roof English Barn	Keegan Rd	Troupsburg	Steuben	N/A	Not Eligible	-77.605259	42.066777
606	1703	Farmstead	c. 1890	Gable Front Queen Anne; Gambrel Roof Basement Barn; Gable Roof Dairy Barn; Concrete Stave Silo; Outbuildings	Keegan Rd	Troupsburg	Steuben	N/A	Not Eligible	-77.604777	42.068002
607	1704	Farmstead	c. 1935	Cape Cod Cottage	1408 Keegan Rd	Troupsburg	Steuben	N/A	Not Eligible	-77.604508	42.06889
608	1708	Cemetery	c. 1850	Unnamed Cemetery	McAllister Rd	Troupsburg	Steuben	N/A	Not Eligible	-77.620006	42.039955
609	1710	Farmstead	c. 1850	Side Gable Greek Revival	1078 McAllister Rd	Troupsburg	Steuben	N/A	Not Eligible	-77.607974	42.052076

Item No.	TRC #	Type	Date	Description	Address <sup>1</sup>	Town	County	Current NRHP Status	Recommended NRHP Status <sup>2</sup>	Lon.	Lat.
610	1711	Farmstead	c. 1870	Hipped Roof Italianate; Gambrel Roof Barn (Mail Order?)	McNeill Rd	Troupsburg	Steuben	N/A	Not Eligible	-77.605651	42.038986
611	1713	Residence	c. 1870	Vernacular Italianate with Side Wing	2098 Miller Rd	Troupsburg	Steuben	N/A	Not Eligible	-77.631944	42.012378
612	1714	Farmstead	1903	Queen Anne; Marked "C. Miller 1903"; Pair Gambrel Roof Basement Barns (House Identical to TRC# 1871)	Miller Rd	Troupsburg	Steuben	N/A	Not Eligible	-77.597731	42.008153
613	1715	Farmstead	c. 1870	Hipped Roof Italianate; Gambrel Roof Garage (1940s); Wagon Shed	Miller Rd	Troupsburg	Steuben	N/A	Not Eligible	-77.632148	42.001488
614	1716	Farmstead	c. 1880	Vernacular Italianate with Side Wing	64 Paddock Rd	Troupsburg	Steuben	N/A	Not Eligible	-77.629927	42.00282
615	1717	Cemetery	c. 1850	Potter Cemetery	Potter Rd	Troupsburg	Steuben	N/A	Not Eligible	-77.57247	42.003585
616	1718	Residence	c. 1880	Vernacular Italianate with Side Wing (Ruins)	Potter Rd	Troupsburg	Steuben	N/A	Not Eligible	-77.562524	42.005036
617	1720	Barn	c. 1945	Quonset Barn; Modern House	1911 Price School Rd	Troupsburg	Steuben	N/A	Not Eligible	-77.62648	42.08062
618	1721	Shed	c. 1880	Vernacular Shed (adjoining barn demolished)	Schall Rd	Troupsburg	Steuben	N/A	Not Eligible	-77.618	42.009804
619	1722	Residence	c. 1950	Ranch	7 Harmon St	Village Andover	Allegany	N/A	Not Eligible	-77.798572	42.159806
620	1723	Residence	c. 1900	Hipped Roof Queen Anne	1312 Dyke Rd	Andover	Allegany	N/A	Not Eligible	-77.806394	42.156663
621	1724	Residence	c. 1950	Ranch	18 Baker St	Andover	Allegany	N/A	Not Eligible	-77.797993	42.159997
622	1725	Residence	c. 1890	Asymmetrical Queen Anne	27 Baker St	Andover	Allegany	N/A	Not Eligible	-77.798331	42.160228
623	1726	Residence	c. 1900	Gable Front Cottage	29 Baker St	Andover	Allegany	N/A	Not Eligible	-77.798819	42.16016
624	1727	Residence	c. 1900	Hipped Roof Queen Anne	31 Baker St	Andover	Allegany	N/A	Not Eligible	-77.799281	42.160068
625	1728	Residence	c. 1940	Cape Cod Cottage; also marked #39	3771 Baker St Extension	Andover	Allegany	N/A	Not Eligible	-77.801287	42.159671
626	1729	Residence	c. 1890	Vernacular Side Gable	5 Grove St	Andover	Allegany	N/A	Not Eligible	-77.798932	42.160466
627	1731	Residence	c. 1900	Front Gambrel Dutch Colonial Revival	6 Railroad Ave	Andover	Allegany	N/A	Not Eligible	-77.795939	42.158716
628	1732	Residence	c. 1900	Front Gable Cottage	65 North Main St	Andover	Allegany	N/A	Not Eligible	-77.795735	42.161275
629	1733	Residence	c. 1870	Vernacular Italianate with Side Wing; c. 1920 Frame Garage	68 North Main St	Andover	Allegany	N/A	Not Eligible	-77.795209	42.162691
630	1734	Residence	c. 1900	Front Gable Cottage	8 Railroad Ave	Andover	Allegany	N/A	Not Eligible	-77.796073	42.158637
631	1735	Residence	c. 1900	Gable Front Cottage	25 Baker St	Andover	Allegany	N/A	Not Eligible	-77.79802	42.160311
632	1737	Residence	c. 1900	Side Gable Cottage	Railroad Ave	Andover	Allegany	N/A	Not Eligible	-77.795708	42.158848
633	1738	Farmstead	c. 1870	Hipped Roof Italianate; Concrete Stave Silo; Outbuildings (ruins)	Birmingham Rd	West Union	Steuben	N/A	Not Eligible	-77.706054	42.054757
634	1741	Residence	c. 1910	Vernacular Side Gable	Cemetery Hill Rd	West Union	Steuben	N/A	Not Eligible	-77.66316	42.084587
635	1742	Silos	c. 1930	Concrete Stave Silos; Modern Buildings	2331 Cemetery Hill Rd	West Union	Steuben	N/A	Not Eligible	-77.693183	42.0996
636	1743	Residence	c. 1870	Hipped Roof Italianate	1767 Cemetery Hill Rd	West Union	Steuben	N/A	Not Eligible	-77.665241	42.085989
637	1744	Farmstead	c. 1880	Vernacular Side Gable; House Photo Refused by Owner	Christian Hollow West Union Rd	West Union	Steuben	N/A	Not Eligible	-77.728309	42.094681
638	1745	Cemetery	c. 1880	West Union Cemetery	Christian Hollow West Union Rd	West Union	Steuben	N/A	Not Eligible	-77.723948	42.095182
639	1746	Farmstead	c. 1950	Ranch; Gambrel Roof Barn (Mail Order?)	1715 Christian Hollow West Union Rd	West Union	Steuben	N/A	Not Eligible	-77.738378	42.080858
640	1747	Farmstead	c. 1870	Vernacular Italianate with Side Wing; Gambrel Roof Basement Barn	1523 Christian Hollow West Union Rd	West Union	Steuben	N/A	Not Eligible	-77.738121	42.067144
641	1748	Farmstead	c. 1930	Side Gable Cottage; Cable Roof Carriage House	2174 Christian Hollow West Union Rd	West Union	Steuben	N/A	Not Eligible	-77.722333	42.094756
642	1749	Residence	c. 1920	Bungalow, Mail Order	42 Dyke St	Andover	Allegany	N/A	Not Eligible	-77.791601	42.155357

Item No.	TRC #	Type	Date	Description	Address <sup>1</sup>	Town	County	Current NRHP Status	Recommended NRHP Status <sup>2</sup>	Lon.	Lat.
643	1750	Barn	c. 1880	Gable Barn	1611 Christian Hollow West Union Rd	West Union	Steuben	N/A	Not Eligible	-77.737257	42.076064
644	1751	Farmstead	c. 1870	Hipped Roof Italianate; Gambrel Roof Barn; Concrete Stave Silo; Outbuildings	1582 Christian Hollow West Union Rd	West Union	Steuben	N/A	Not Eligible	-77.736587	42.074471
645	1752	Farmstead	c. 1850	Vernacular Greek Revival with Side Wing; Gambrel Roof English Barn	Christian Hollow West Union Rd	West Union	Steuben	N/A	Not Eligible	-77.741479	42.055658
646	1753	Residence	c. 1890	Asymmetrical Queen Anne	Christian Hollow West Union Rd	West Union	Steuben	N/A	Not Eligible	-77.704856	42.098306
647	1754	Farmstead	c. 1870	Vernacular Italianate with Side Wing; Gambrel Roof Basement Barn; Outbuildings	720 Coleman Rd	West Union	Steuben	N/A	Not Eligible	-77.695158	42.035222
648	1755	Residence	c. 1890	Front Gable Cabin	994 CR 117	West Union	Steuben	N/A	Not Eligible	-77.656246	42.080477
649	1756	Residence	c. 1870	Hipped Roof Italianate	891 CR 117 Church St	West Union	Steuben	N/A	Not Eligible	-77.661359	42.083678
650	1757	Residence	c. 1880	Vernacular Italianate with Side Wing	864 CR 117 Church St	West Union	Steuben	N/A	Not Eligible	-77.661943	42.083654
651	1758	Residence	c. 1900	Asymmetrical Queen Anne; Gambrel Roof Garage	894 CR 117 Church St	West Union	Steuben	N/A	Not Eligible	-77.661557	42.083331
652	1759	Cemetery	c. 1940	Our Lady of the Valley St. Mary	CR 117 Church St	West Union	Steuben	N/A	Not Eligible	-77.660109	42.082316
653	1760	Residence	c. 1900	Hipped Roof Queen Anne; Gambrel Roof Garage	902 CR 117 Church St	West Union	Steuben	N/A	Not Eligible	-77.661327	42.083128
654	1761	Church	c. 1965	Neo Traditional; Our Lady of the Valley St. Mary Church	CR 117 Church St	West Union	Steuben	N/A	Not Eligible	-77.660774	42.082559
655	1762	Residence	c. 1870	Hipped Roof Italianate; Shed Garage	904 CR 117 Church St	West Union	Steuben	N/A	Not Eligible	-77.661192	42.083001
656	1763	Residence	c. 1880	Side Gable Cottage	68 CR 124	West Union	Steuben	N/A	Not Eligible	-77.690312	42.001037
657	1764	Farmstead	c. 1880	Side Gable Cottage	CR 124	West Union	Steuben	N/A	Not Eligible	-77.729007	42.023646
658	1765	Farmstead	c. 1880	Side Gable Cottage	793 CR 124	West Union	Steuben	N/A	Not Eligible	-77.726727	42.021239
659	1766	Residence	c. 1910	Foursquare	15 Maple St	Andover	Allegany	N/A	Not Eligible	-77.798155	42.155342
660	1767	Commercial	c. 1900	Vernacular Front Gable; Rexville Post Office	881 CR 177 Church St	West Union	Steuben	N/A	Not Eligible	-77.661702	42.083925
661	1768	Residence	c. 1880	Vernacular Italianate with Side Wing	1346 SR 248	West Union	Steuben	N/A	Not Eligible	-77.663073	42.083359
662	1769	Residence	c. 1900	Asymmetrical Queen Anne; Gambrel Roof Garage	1348 SR 248	West Union	Steuben	N/A	Not Eligible	-77.662815	42.083562
663	1770	Residence	c. 1890	Vernacular Gable Front	1358 SR 248	West Union	Steuben	N/A	Not Eligible	-77.66237	42.083901
664	1771	Cemetery	c. 1900	Kelly Cemetery	CR 84	West Union	Steuben	N/A	Not Eligible	-77.645475	42.021544
665	1772	Farmstead	c. 1930	Vernacular Side Gable (Mail Order?); Gambrel Roof Basement Barn; Concrete Stave Silo; Outbuildings	1407 CR 84	West Union	Steuben	N/A	Not Eligible	-77.652299	42.022461
666	1774	Farmstead	c. 1920	Craftsman Bungalow (Sears?)	1406 CR 84	West Union	Steuben	N/A	Not Eligible	-77.652637	42.021608
667	1775	Church	c. 1880	Italianate Gothic; West Union Mennonite Church	1347 CR 84	West Union	Steuben	N/A	Not Eligible	-77.656323	42.022044
668	1776	Farmstead	c. 1890	Asymmetrical Queen Anne; Outbuilding; Barns in ruins	1269 CR 84	West Union	Steuben	N/A	Not Eligible	-77.661468	42.022184
669	1777	Farmstead	c. 1890	Asymmetrical Queen Anne; Gambrel Roof Basement Barn; Outbuildings	1268 CR 84	West Union	Steuben	N/A	Not Eligible	-77.661409	42.021546
670	1778	Farmstead	c. 1890	Vernacular Side Gable; Gambrel Roof Basement Barn; Gothic Roof Barn; Concrete Stave Silo; Outbuildings	CR 84	West Union	Steuben	N/A	Not Eligible	-77.679068	42.026743
671	1779	Farmstead	c. 1890	Asymmetrical Queen Anne; Gambrel Roof English Barn (ruins)	916 CR 84	West Union	Steuben	N/A	Not Eligible	-77.682078	42.027273
672	1780	Barn	c. 1880	Gambrel Roof Basement Barn; Modern House	463-465 CR 84	West Union	Steuben	N/A	Not Eligible	-77.709417	42.02484
673	1781	Farmstead	c. 1880	Vernacular Italianate with Side Wing; Gothic Roof Dairy Barn	208 CR 84	West Union	Steuben	N/A	Not Eligible	-77.723354	42.02269
674	1782	Residence	c. 1940	Side Gable Cottage	1089 CR 84	West Union	Steuben	N/A	Not Eligible	-77.670989	42.024192
675	1783	Residence	c. 1870	Hipped Roof Italianate	CR 84	West Union	Steuben	N/A	Not Eligible	-77.702267	42.028002
676	1785	Farmstead	c. 1880	Vernacular Italianate with Side Wing; Gambrel Roof Barn (Mail Order?); Terra Cotta Silo; Outbuildings	CR 98	West Union	Steuben	N/A	Not Eligible	-77.67407	42.071729

Item No.	TRC #	Type	Date	Description	Address <sup>1</sup>	Town	County	Current NRHP Status	Recommended NRHP Status <sup>2</sup>	Lon.	Lat.
677	1786	Farmstead	N/A	Not Accessible; No Photo	901 CR 98	West Union	Steuben	N/A	Unevaluated	-77.683232	42.051115
678	1788	Farmstead	c. 1910	Foursquare; Gambrel Roof Basement Barn	1595 CR 98	West Union	Steuben	N/A	Not Eligible	-77.66892	42.077937
679	1789	Farmstead	c. 1950	Minimal Traditional; Gable Roof English Barn	1297 CR 98	West Union	Steuben	N/A	Not Eligible	-77.677117	42.062184
680	1790	Barn	c. 1900	Gambrel Roof Barn; Modern House Trailer	1017 CR 98	West Union	Steuben	N/A	Not Eligible	-77.676543	42.053987
681	1791	Farmstead	N/A	Not Accessible; No Photo	CR 98	West Union	Steuben	N/A	Unevaluated	-77.677208	42.049637
682	1792	Residence	c. 1910	Front Gable Cottage	893 CR 98	West Union	Steuben	N/A	Not Eligible	-77.680746	42.04945
683	1794	Residence	c. 1905	Vernacular Side Gable	483 CR 98	West Union	Steuben	N/A	Not Eligible	-77.690428	42.032723
684	1796	Barn	c. 1880	Gambrel Roof Basement Barn	CR 98	West Union	Steuben	N/A	Not Eligible	-77.69525	42.0293
685	1797	Residence	c. 1860	Vernacular Side Gable; Embanked Garage	CR 98	West Union	Steuben	N/A	Not Eligible	-77.696908	42.028017
686	1798	Farmstead	c. 1900	Front Gable Cottage; Gambrel Roof Carriage House; Outbuildings	Cramer Rd	West Union	Steuben	N/A	Not Eligible	-77.738727	42.016247
687	1799	Residence	c. 1870	Hipped Roof Italianate (In ruins)	Day Rd	West Union	Steuben	N/A	Not Eligible	-77.697313	42.024746
688	1801	Residence	c. 1880	Side Gable Cottage; Converted to Equipment Shed (in ruins)	Slocum Rd aka Dildane Rd	West Union	Steuben	N/A	Not Eligible	-77.713229	42.004996
689	1802	Farmstead	c. 1880	Vernacular Italianate with Side Wing; Gambrel Roof English Barn	277-278 Downey Rd	West Union	Steuben	N/A	Not Eligible	-77.682078	42.011096
690	1803	Farmstead	c. 1900	Vernacular Front Gable; Outbuildings	1180 Downey Rd	West Union	Steuben	N/A	Not Eligible	-77.680956	42.018852
691	1805	Barn	c. 1910	Gambrel Roof Dairy Barn (Mail Order?); Modern House	1271 Drum Hill Rd	West Union	Steuben	N/A	Not Eligible	-77.664076	42.055984
692	1807	Farmstead	c. 1920	Side Gable Dutch Colonial Revival; Gambrel Roof Barn; Gable Roof Stable	Frost Rd	West Union	Steuben	N/A	Not Eligible	-77.716691	42.038457
693	1808	Farmstead	c. 1920	Craftsman Bungalow; Gambrel Roof Dairy Barn (Mail Order?)	Harkenrider Rd	West Union	Steuben	N/A	Not Eligible	-77.637847	42.074847
694	1810	Farmstead	c. 1890	Asymmetrical Queen Anne; Gambrel Roof Basement Barns; Outbuildings	1323 Harkenrider Rd	West Union	Steuben	N/A	Not Eligible	-77.639424	42.064509
695	1811	Farmstead	c. 1850	Vernacular Greek Revival with Side Wing; Gambrel Roof English Barn	1263 Harkenrider Rd	West Union	Steuben	N/A	Not Eligible	-77.640228	42.061347
696	1812	Farmstead	c. 1870	Hipped Roof Italianate; Gambrel Roof Basement Barn	Harkenrider Rd	West Union	Steuben	N/A	Not Eligible	-77.641151	42.055611
697	1813	Farmstead	c. 1910	Vernacular Front Gable	Irish Hill Rd	West Union	Steuben	N/A	Not Eligible	-77.68325	42.06876
698	1814	Farmstead	c. 1910	Side Gable Cottage	1077 Irish Hill Rd	West Union	Steuben	N/A	Not Eligible	-77.688995	42.069281
699	1815	Farmstead	c. 1870	Vernacular Italianate with Side Wing	Irish Hill Rd	West Union	Steuben	N/A	Not Eligible	-77.700304	42.065697
700	1817	Farmstead	c. 1880	Vernacular Italianate with Side Wing; Gambrel Roof English Barn	Keefe Rd	West Union	Steuben	N/A	Not Eligible	-77.738077	42.012887
701	1818	Farmstead	N/A	Not Accessible	Keefe Rd, off of	West Union	Steuben	N/A	Unevaluated	-77.735277	42.016343
702	1819	Farmstead	N/A	Not Accessible; No Photo	1611 Keenen Rd	West Union	Steuben	N/A	Unevaluated	-77.702328	42.077237
703	1820	Barn	c. 1890	Gambrel Roof Stable	King Hill Rd aka Lewis Rd	West Union	Steuben	N/A	Not Eligible	-77.676359	42.013272
704	1821	Farmstead	c. 1890	Asymmetrical Queen Anne; Gambrel Roof Basement Barn; Outbuildings	1310 King Hill Rd aka Lewis Rd	West Union	Steuben	N/A	Not Eligible	-77.676531	42.012566
705	1822	Farmstead	c. 1870	Vernacular Italianate with Side Wing; Outbuilding	1465 Loomis Rd	West Union	Steuben	N/A	Not Eligible	-77.656055	42.094535
706	1823	Farmstead	c. 1870	Hipped Roof Italianate	1605 Loomis Rd	West Union	Steuben	N/A	Not Eligible	-77.647601	42.092354
707	1824	Farmstead	c. 1860	Vernacular Green Revival with Side Wing; Gambrel Roof Dairy Barn (Mail Order?); Concrete Stave Silo	Loomis Rd	West Union	Steuben	N/A	Not Eligible	-77.634147	42.087951
708	1825	Farmstead	c. 1870	Hipped Roof Italianate; Gambrel Roof English Barn; Gothic Roof Barn Extensions (Mail Order?)	1803 Loomis Rd	West Union	Steuben	N/A	Not Eligible	-77.637011	42.089997
709	1827	Residence	c. 1900	Hipped Roof Queen Anne	Mahoney Rd	West Union	Steuben	N/A	Not Eligible	-77.718279	42.074735
710	1828	Residence	c. 1890	Vernacular Side Gable	Mahoney Rd	West Union	Steuben	N/A	Not Eligible	-77.707727	42.071866

Item No.	TRC #	Type	Date	Description	Address <sup>1</sup>	Town	County	Current NRHP Status	Recommended NRHP Status <sup>2</sup>	Lon.	Lat.
711	1831	Farmstead	c. 1870	Hipped Roof Italianate; Gambrel Roof Barn (in ruins); Concrete Stave Silo	1037 McDonald Rd	West Union	Steuben	N/A	Not Eligible	-77.656126	42.050585
712	1832	Residence	c. 1890	Asymmetrical Queen Anne; Modern Barns	McDonald Rd	West Union	Steuben	N/A	Not Eligible	-77.655455	42.046215
713	1833	Farmstead	c. 1910	Vernacular Side Gable; Concrete Block Outbuilding	Miller Rd	West Union	Steuben	N/A	Not Eligible	-77.636332	42.00464
714	1834	Barn	c. 1890	Gambrel Roof Basement Barn	Paddock Rd	West Union	Steuben	N/A	Not Eligible	-77.705764	42.005851
715	1836	Farmstead	c. 1880	Vernacular Italianate with Side Wing; Gambrel Roof Barn; Concrete Stave Silos; Limited Access	Riley Rd	West Union	Steuben	N/A	Not Eligible	-77.720731	42.004225
716	1838	Barn	c. 1880	Gambrel Roof Basement Barn; Modern House	1329 Sand Rd	West Union	Steuben	N/A	Not Eligible	-77.664608	42.092605
717	1839	Residence	c. 1880	Vernacular Italianate with Side Wing; Modern Outbuildings	Saunders Rd	West Union	Steuben	N/A	Not Eligible	-77.656699	42.035034
718	1840	Barn	c. 1900	Gable Roof Basement Barn	Saunders Rd	West Union	Steuben	N/A	Not Eligible	-77.655277	42.034759
719	1841	Barn	c. 1890	Gambrel Roof Basement Barn; Concrete Stave Silo	Saunders Rd	West Union	Steuben	N/A	Not Eligible	-77.656752	42.033966
720	1842	Barn	c. 1930	Gambrel Roof Dairy Barn (Mail Order?)	Saunders Rd	West Union	Steuben	N/A	Not Eligible	-77.658378	42.038309
721	1843	Farmstead	c. 1920	Craftsman Bungalow; Gambrel Roof Dairy Barn (Mail Order?)	361 Saunders Rd	West Union	Steuben	N/A	Not Eligible	-77.657235	42.016046
722	1844	Farmstead	c. 1880	Vernacular Queen Anne with Side Wing; Gambrel Roof Basement Barn; Outbuildings	133 Saunders Rd	West Union	Steuben	N/A	Not Eligible	-77.65345	42.005493
723	1845	Farmstead	c. 1880	Vernacular Side Gable; Gambrel Roof Barn	69 Saunders Rd	West Union	Steuben	N/A	Not Eligible	-77.653719	42.002487
724	1847	Farmstead	c. 1870	Hipped Roof Italianate; Gambrel Roof Barn; Gothic Roof Barn; Concrete Stave Silos; Outbuildings	1075 Shamrock Rd	West Union	Steuben	N/A	Not Eligible	-77.692313	42.063153
725	1848	Farmstead	c. 1870	Hipped Roof Italianate; Gambrel Roof Barn; Outbuildings	Shamrock Rd	West Union	Steuben	N/A	Not Eligible	-77.738088	42.045495
726	1850	Farmstead	c. 1870	Hipped Roof Italianate	SR 248	West Union	Steuben	N/A	Not Eligible	-77.656481	42.091904
727	1852	Outbuilding	c. 1900	Vernacular False Front	1369 SR 248	West Union	Steuben	N/A	Not Eligible	-77.662114	42.084607
728	1853	Commercial	c. 1900	Commercial Brick; Front Gable Garage (Pflumm's Store)	1364 SR 248	West Union	Steuben	N/A	Not Eligible	-77.662146	42.084197
729	1854	Commercial	c. 1880	Vernacular Side Gable with Front Addition	1357 SR 248	West Union	Steuben	N/A	Not Eligible	-77.662591	42.084225
730	1855	Residence	c. 1950	Minimal Traditional	1355 SR 248	West Union	Steuben	N/A	Not Eligible	-77.662827	42.084086
731	1856	Residence	c. 1880	Vernacular Italianate with Side Wing	1343 SR 248	West Union	Steuben	N/A	Not Eligible	-77.663085	42.083865
732	1857	Farmstead	c. 1910	Foursquare; Gambrel Roof Basement Barn	1331 SR 248	West Union	Steuben	N/A	Not Eligible	-77.663586	42.083431
733	1858	Residence	c. 1890	Vernacular Front Gable Cottage	1420 SR 248	West Union	Steuben	N/A	Not Eligible	-77.660022	42.085491
734	1859	Residence	c. 1900	Vernacular Front Gable	1410 SR 248	West Union	Steuben	N/A	Not Eligible	-77.660387	42.085236
735	1860	Residence	c. 1910	Foursquare	1385 SR 248	West Union	Steuben	N/A	Not Eligible	-77.661261	42.08516
736	1861	Residence	c. 1900	Vernacular Front Gable	SR 248	West Union	Steuben	N/A	Not Eligible	-77.661835	42.08483
737	1863	Residence	c. 1870	Vernacular Italianate with Side Wing	1332 SR 248	West Union	Steuben	N/A	Not Eligible	-77.663324	42.083074
738	1864	Cemetery	N/A	Hauber Cemetery; Not Accessible; No Photo	SR 248	West Union	Steuben	N/A	Unevaluated	-77.671605	42.080818
739	1865	Farmstead	c. 1900	Asymmetrical Queen Anne; Outbuilding	715 SR 248	West Union	Steuben	N/A	Not Eligible	-77.70524	42.091982
740	1866	Recreational	c. 1900	Side Gable Cottage, Embanked (Whitesville Rod & Gun Club)	410 SR 248	West Union	Steuben	N/A	Not Eligible	-77.724664	42.080947
741	1867	Residence	c. 1870	Hipped Roof Italianate	1515 SR 248	West Union	Steuben	N/A	Not Eligible	-77.73127	42.072786
742	1868	Residence	c. 1900	Asymmetrical Queen Anne	SR 248	West Union	Steuben	N/A	Not Eligible	-77.743626	42.052151
743	1869	Farmstead	c. 1890	Asymmetrical Queen Anne; Modern Barns	SR 248	West Union	Steuben	N/A	Not Eligible	-77.734281	42.06124
744	1870	Residence	c. 1880	Vernacular Gothic Revival	1050 SR 248	West Union	Steuben	N/A	Not Eligible	-77.745651	42.049807
745	1871	Farmstead	c. 1900	Queen Anne; Gambrel Roof Basement Barn (House Identical to C. Miller House, TRC# 1714)	1449 SR 248	West Union	Steuben	N/A	Not Eligible	-77.657291	42.09868
746	1872	Farmstead	c. 1860	Greek Revival; Gambrel Roof Basement Barn; Outbuildings	1780 Wallace Rd	West Union	Steuben	N/A	Not Eligible	-77.725616	42.095178

Item No.	TRC #	Type	Date	Description	Address <sup>1</sup>	Town	County	Current NRHP Status	Recommended NRHP Status <sup>2</sup>	Lon.	Lat.
747	1874	Farmstead	c. 1900	Side Gable Cottage; Gambrel Roof Barn; Not Accessible	Wallace Rd	West Union	Steuben	N/A	Not Eligible	-77.723691	42.086575
748	1875	Residence	c. 1850	Vernacular Greek Revival with Side Wing	43 East Greenwood St	Andover	Allegany	N/A	Not Eligible	-77.792669	42.156312
749	1876	Commercial	c. 1850	Vernacular Front Gable; Corner Railroad Ave	North Main Street	Andover	Allegany	N/A	Not Eligible	-77.79545	42.15895
750	1877	Residence	c. 1860	Vernacular Gothic Revival with Side Wing	58 East Greenwood St	Andover	Allegany	N/A	Not Eligible	-77.791312	42.155793
751	1878	Cemetery	c. 1900	Hillside Cemetery	North Main St.	Andover	Allegany	N/A	Not Eligible	-77.795208	42.162276
752	1879	Residence	c. 1910	Front Gable Bungalow	52 Dyke St	Andover	Allegany	N/A	Not Eligible	-77.790156	42.155398
753	1880	Residence	c. 1900	Front Gable, Mail Order	40 Dyke St	Andover	Allegany	N/A	Not Eligible	-77.791896	42.15535
754	1881	Residence	c. 1950	Minimal Traditional	21 Dyke St	Andover	Allegany	N/A	Not Eligible	-77.793501	42.155656
755	1882	Residence	c. 1900	Asymmetrical Queen Anne	53 South Main St	Andover	Allegany	N/A	Not Eligible	-77.795008	42.155649
756	1883	Residence	c. 1910	Foursquare	50 South Main St	Andover	Allegany	N/A	Not Eligible	-77.795472	42.155739
757	1884	Residence	c. 1900	Hipped Roof Queen Anne	48 South Main St	Andover	Allegany	N/A	Not Eligible	-77.795475	42.155872
758	1885	Residence	c. 1910	Foursquare	54 South Main St	Andover	Allegany	N/A	Not Eligible	-77.795488	42.155492
759	1886	Commercial	c. 1900	Andover State Bank; Commercial Brick	38 South Main St	Andover	Allegany	<Null>	Not Eligible	-77.795504	42.156301
760	1887	Commercial	c. 1910	Commercial Brick	5 South Main St	Andover	Allegany	N/A	Not Eligible	-77.795007	42.157465
761	1888	Residence	c. 1900	Asymmetrical Queen Anne	4 Elm St	Andover	Allegany	N/A	Not Eligible	-77.794815	42.158364
762	1889	Commercial	c. 1900	Commercial Brick	10-12 South Main St	Andover	Allegany	N/A	Not Eligible	-77.795053	42.158012
763	1890	Commercial	c. 1890	Asymmetrical Queen Anne	2 Dyke St	Andover	Allegany	N/A	Not Eligible	-77.795048	42.155395
764	1892	Commercial/Industrial	c. 1960	No Style; Utilitarian Concrete Block	47 South Main St	Andover	Allegany	N/A	Not Eligible	-77.794928	42.155912
765	1893	Residence	c. 1900	Asymmetrical Queen Anne	16 Church St	Andover	Allegany	N/A	Not Eligible	-77.793991	42.156666
766	1895	Object	1960	American Legion Memorial Park; Concrete Monument, Plaques, and Flagpole	Corner First St and West Greenwood St	Andover	Allegany	N/A	Not Eligible	-77.797334	42.156611
767	1896	Residence	c. 1900	Turbines; Asymmetrical Queen Anne	4 Maple St	Andover	Allegany	N/A	Not Eligible	-77.797455	42.155714
768	1898	Residence	c. 1920	Gable Front Bungalow	436 Canisteo St	City of Hornell	Steuben	N/A	Not Eligible	-77.659612	42.312971
769	1899	Residence	c. 1900	Asymmetrical Queen Anne	21 Spencer St	City of Hornell	Steuben	N/A	Not Eligible	-77.661656	42.312449
770	1901	Residence	c. 1900	Side Gable Cottage	2637 SR 248	Greenwood	Steuben	N/A	Not Eligible	-77.64981	42.130591
771	1903	Residence	c. 1880	Gable Front Italianate	2708 SR 248	Greenwood	Steuben	N/A	Not Eligible	-77.647975	42.136294
772	1904	Residence	c. 1900	Vernacular Front Gable	2677 SR 248	Greenwood	Steuben	N/A	Not Eligible	-77.648952	42.134251
773	1905	Residence	c. 1880	Hipped Roof Italianate	SR 248	Greenwood	Steuben	N/A	Not Eligible	-77.648815	42.13476
774	1906	Commercial	c. 1940	International Style; Concrete Block (Greenwood Town Hall)	2696 SR 248	Greenwood	Steuben	N/A	Not Eligible	-77.648235	42.135416
775	1907	Commercial	c. 1930	Vernacular False Front	2694 SR 248	Greenwood	Steuben	N/A	Not Eligible	-77.648262	42.135337
776	1908	Commercial	c. 1900	Commercial Brick (Greenwood Municipal Building)	SR 248	Greenwood	Steuben	N/A	Not Eligible	-77.648431	42.134702
777	1909	Residence	c. 1900	Asymmetrical Queen Anne; Gable Front Garage	2678 SR 248	Greenwood	Steuben	N/A	Not Eligible	-77.648492	42.134245
778	1912	Residence	c. 1900	Vernacular Gable Front; Gable Front Garage	2676 SR 248	Greenwood	Steuben	N/A	Not Eligible	-77.648532	42.134096
779	1915	Residence	c. 1900	Asymmetrical Queen Anne	6237 Crittenden Ave	Hornellsville	Steuben	N/A	Not Eligible	-77.654787	42.302558
780	1916	Residence	c. 1910	Foursquare	503 SR 248 Main St	Independence	Allegany	N/A	Not Eligible	-77.767738	42.037624
781	1917	Commercial	c. 1870	Vernacular Italianate (Fin & Fur Sports Bar); Said to have been moved from Spring Mills	489 SR 248 Main St	Independence	Allegany	N/A	Not Eligible	-77.766874	42.037619
782	1918	Residence	c. 1870	Hipped Roof Italianate	919 Maple Ave	Independence	Allegany	N/A	Not Eligible	-77.764656	42.038667
783	1919	Residence	c. 1870	Vernacular Italianate with Side Wing	662 SR 248 Main St	Independence	Allegany	N/A	Not Eligible	-77.777914	42.038193

Item No.	TRC #	Type	Date	Description	Address <sup>1</sup>	Town	County	Current NRHP Status	Recommended NRHP Status <sup>2</sup>	Lon.	Lat.
784	1922	Commercial	c. 1870	Vernacular Front Gable	14 & 14 1/2 East Greenwood St	Andover	Allegany	N/A	Not Eligible	-77.7946	42.156213
785	1923	Residence	c. 1900	Shotgun House	38 East Greenwood St	Andover	Allegany	N/A	Not Eligible	-77.793064	42.156024
786	1924	Cemetery	c. 1960	West Union Mennonite Church Cemetery	Saunders Rd and CR 84	West Union	Steuben	N/A	Not Eligible	-77.656307	42.022645
787	1925	Residence	c. 1965	Ranch	Keefe Rd	West Union	Steuben	N/A	Not Eligible	-77.736581	42.003031
788	1926	Residence	c. 1870	Hipped Roof Italianate	1355 Pleasant Ave	West Union	Steuben	N/A	Not Eligible	-77.662314	42.082718
789	1927	Farmstead	c. 1870	Hipped Roof Italianate	1766 Cemetery Hill Rd	West Union	Steuben	N/A	Not Eligible	-77.66471	42.086144

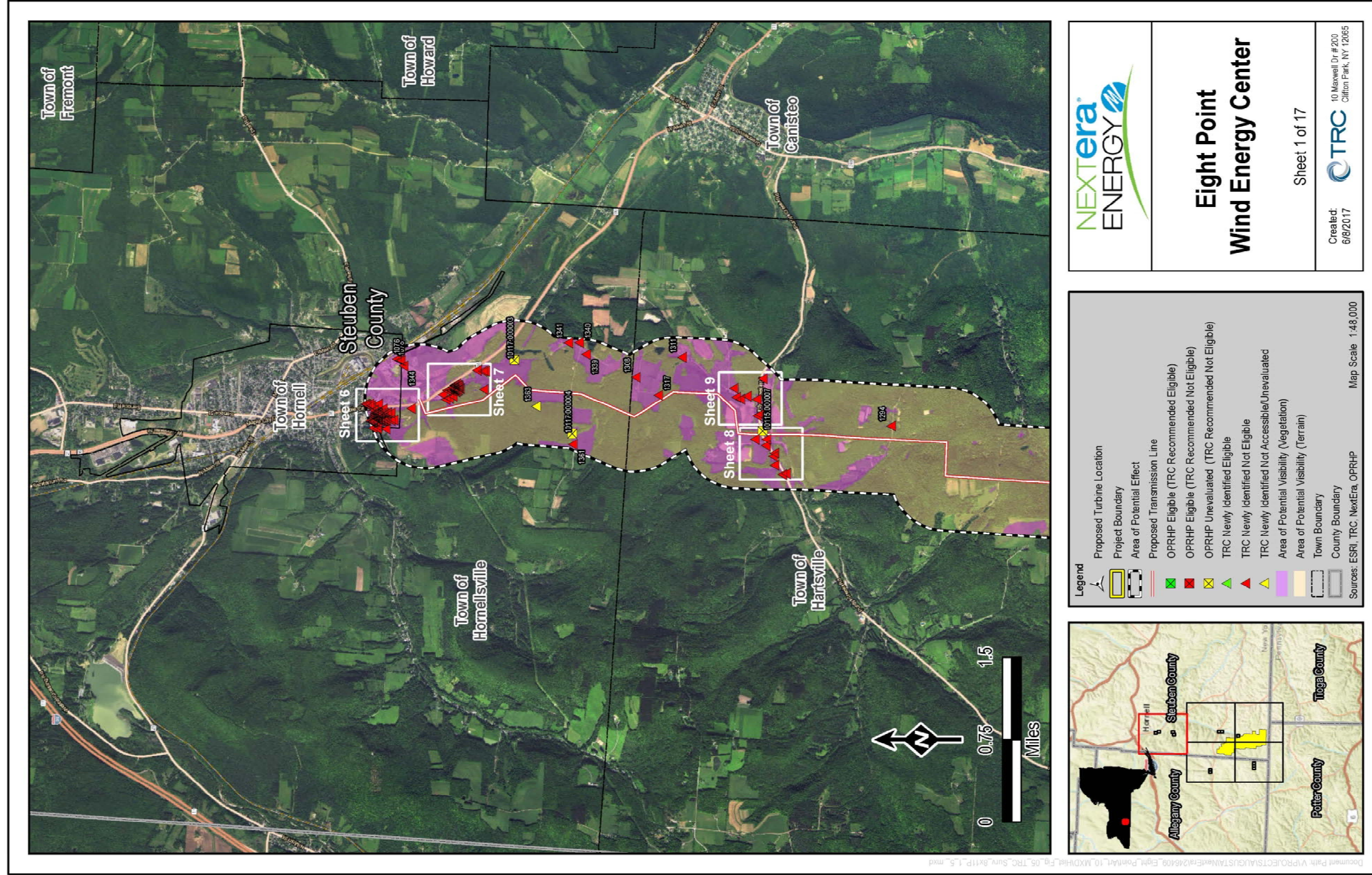
SR = State Route

CR = County Route

<sup>1</sup> Resources without visible street numbers are identified by street names only. Locations are recorded by latitude and longitude and plotted on accompanying maps

<sup>2</sup> TRC recommendations as of June 20, 2017; subject to OPRHP review and concurrence

**Appendix C**  
**Maps of Surveyed Architectural Resources**

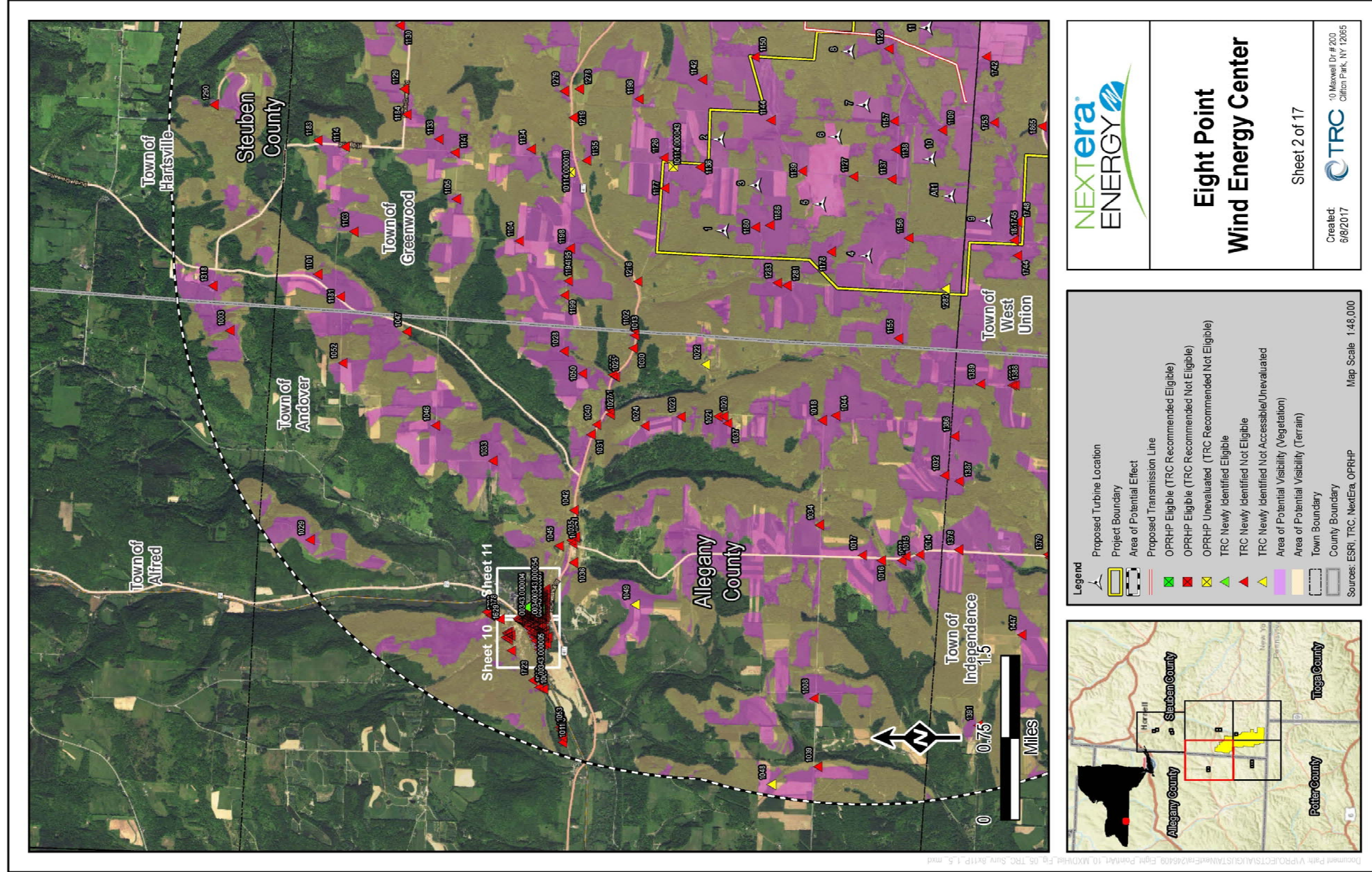


## Eight Point Wind Energy Center

Sheet 1 of 17

Created: 6/8/2017

10 Maxwell Dr # 200  
Clifton Park, NY 12065




## Eight Point Wind Energy Center

Sheet 2 of 17

Created: 6/8/2017

10 Maxwell Dr #200  
Clifton Park, NY 12065

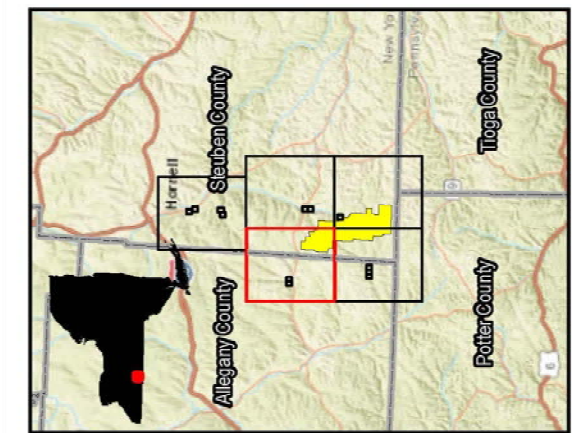


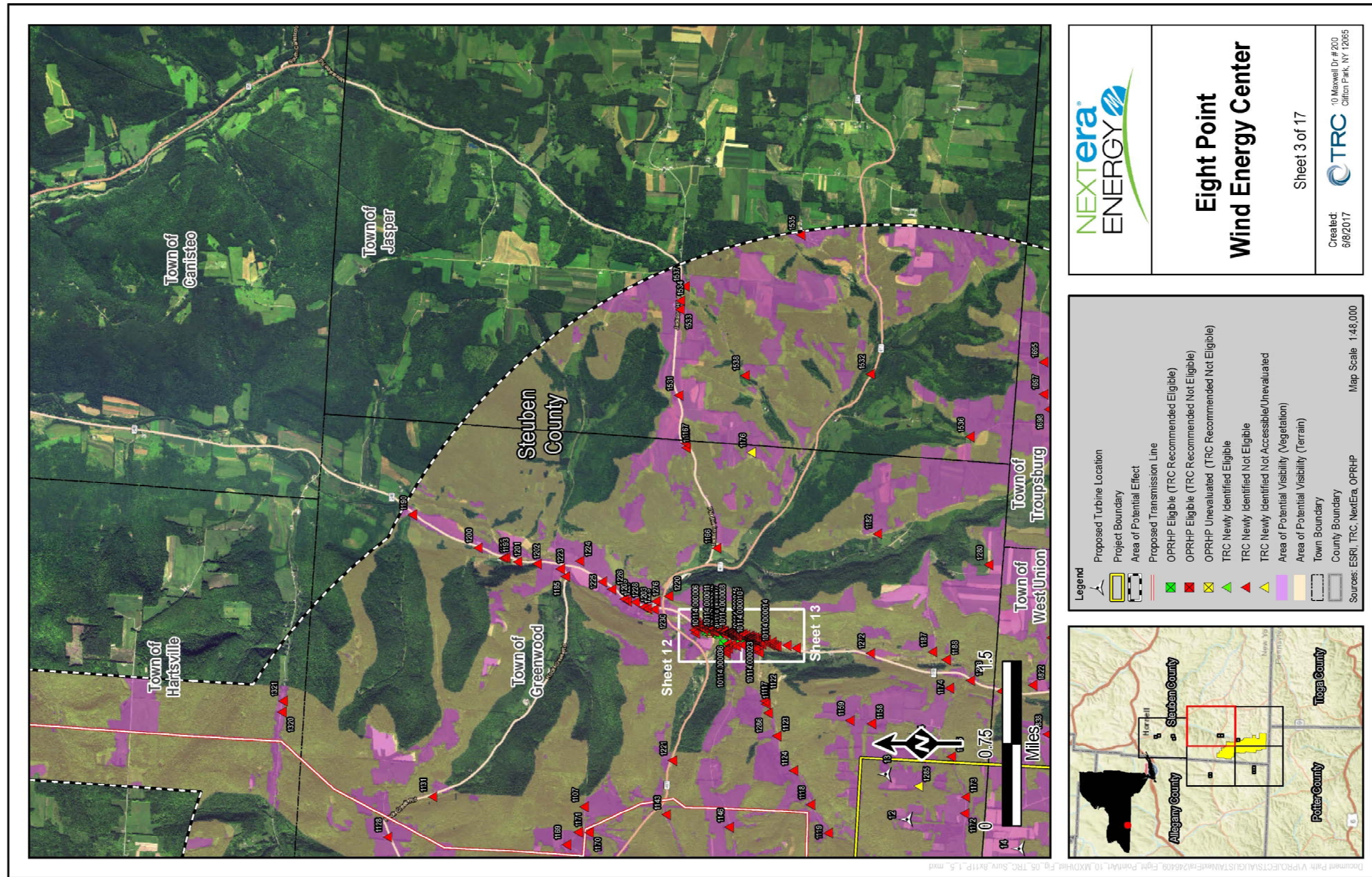
**Legend**

- Proposed Turbine Location
- Project Boundary
- Area of Potential Effect
- Proposed Transmission Line
- OPRHP Eligible (TRC Recommended Eligible)
- OPRHP Eligible (TRC Recommended Not Eligible)
- OPRHP Unevaluated (TRC Recommended Not Eligible)
- TRC Newly Identified Eligible
- TRC Newly Identified Not Eligible
- TRC Newly Identified Not Accessible/Unevaluated
- Area of Potential Visibility (Vegetation)
- Area of Potential Visibility (Terrain)
- Town Boundary
- County Boundary

Sources: ESRI, TRC, NextEra, OPRHP

Map Scale 1:48,000





## Eight Point Wind Energy Center

Sheet 3 of 17

Created: 6/8/2017

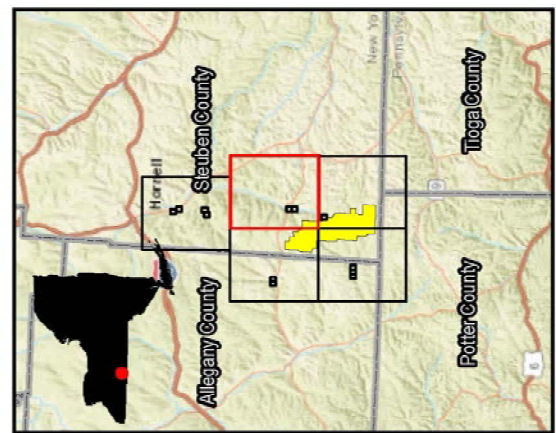
10 Maxwell Dr #200  
Clifton Park, NY 12065

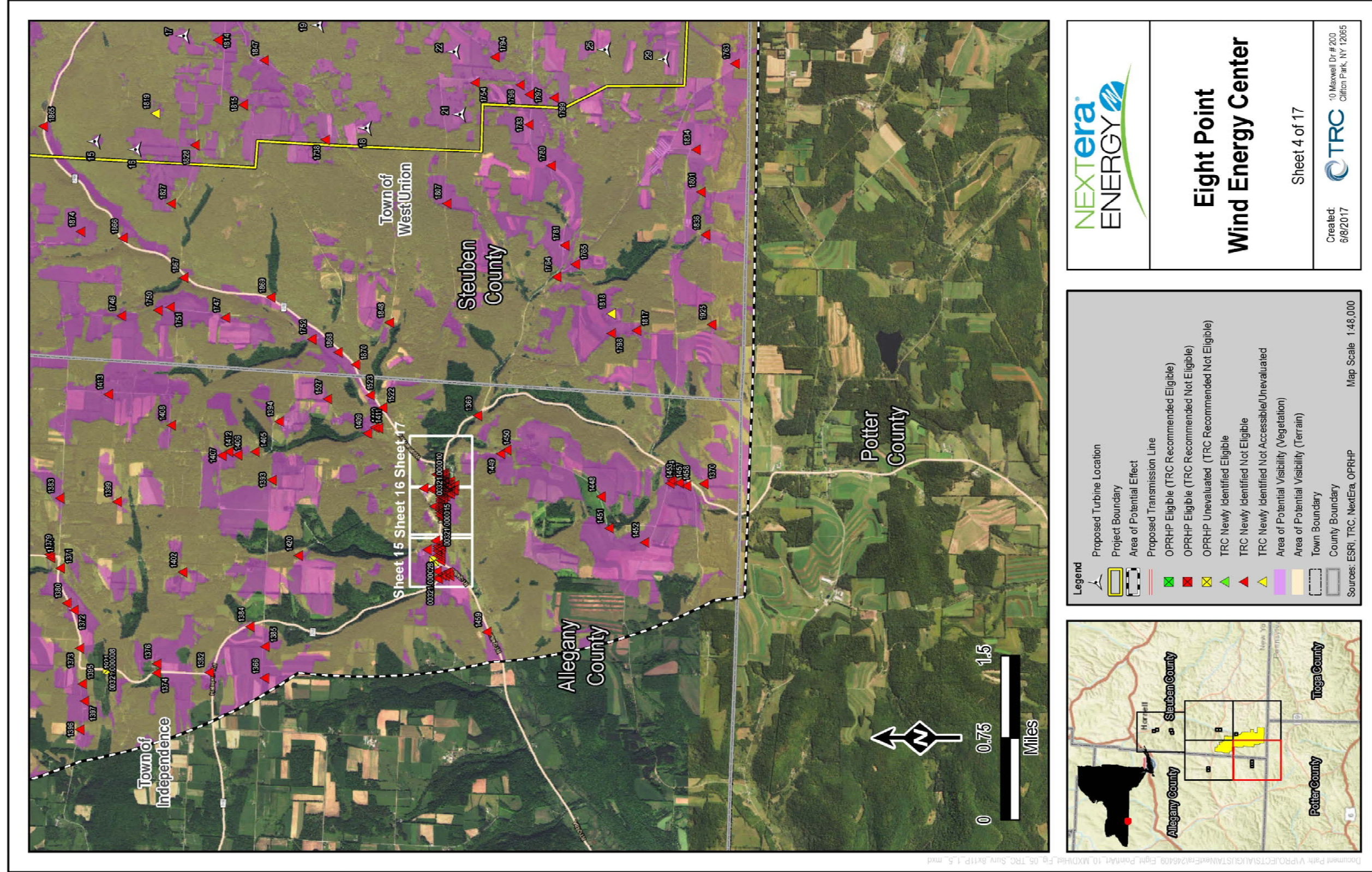
**Legend**

- Proposed Turbine Location
- Project Boundary
- Area of Potential Effect
- Proposed Transmission Line
- OPRHP Eligible (TRC Recommended Eligible)
- OPRHP Eligible (TRC Recommended Not Eligible)
- OPRHP Unevaluated (TRC Recommended Not Eligible)
- TRC Newly Identified Eligible
- TRC Newly Identified Not Eligible
- TRC Newly Identified Not Accessible/Unevaluated
- Area of Potential Visibility (Vegetation)
- Area of Potential Visibility (Terrain)
- Town Boundary
- County Boundary

Sources: ESRI, TRC, NextEra, OPRHP

Map Scale 1:48,000



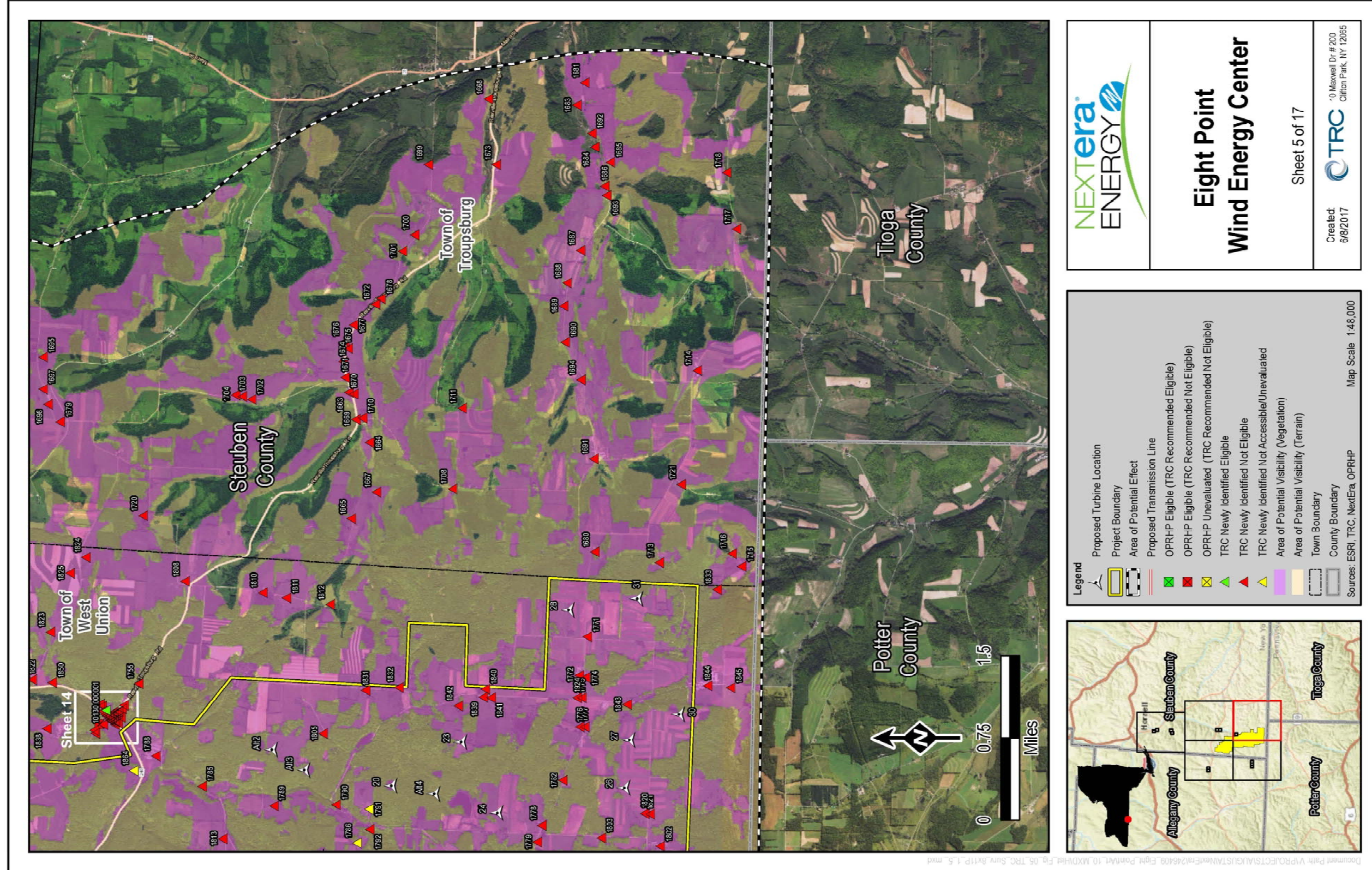


## Eight Point Wind Energy Center

Sheet 4 of 17

Created: 6/8/2017

10 Maxwell Dr #200  
Clifton Park, NY 12065



## Eight Point Wind Energy Center

Sheet 5 of 17

Created: 6/8/2017

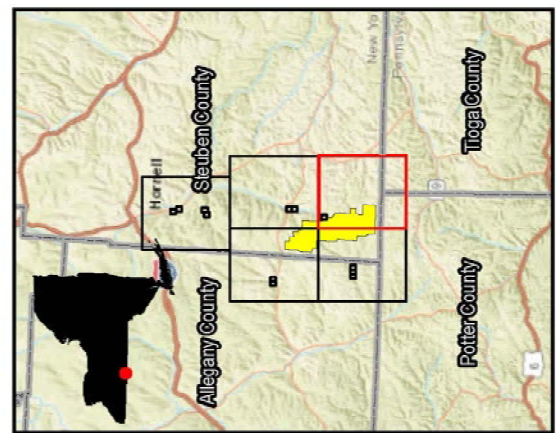
10 Maxwell Dr # 200  
Clifton Park, NY 12065

**Legend**

- Proposed Turbine Location
- Project Boundary
- Area of Potential Effect
- Proposed Transmission Line
- OPRHP Eligible (TRC Recommended Eligible)
- OPRHP Eligible (TRC Recommended Not Eligible)
- OPRHP Unevaluated (TRC Recommended Not Eligible)
- TRC Newly Identified Eligible
- TRC Newly Identified Not Eligible
- TRC Newly Identified Not Accessible/Unevaluated
- Area of Potential Visibility (Vegetation)
- Area of Potential Visibility (Terrain)
- Town Boundary
- County Boundary

Sources: ESRI, TRC, NextEra, OPRHP

Map Scale 1:48,000



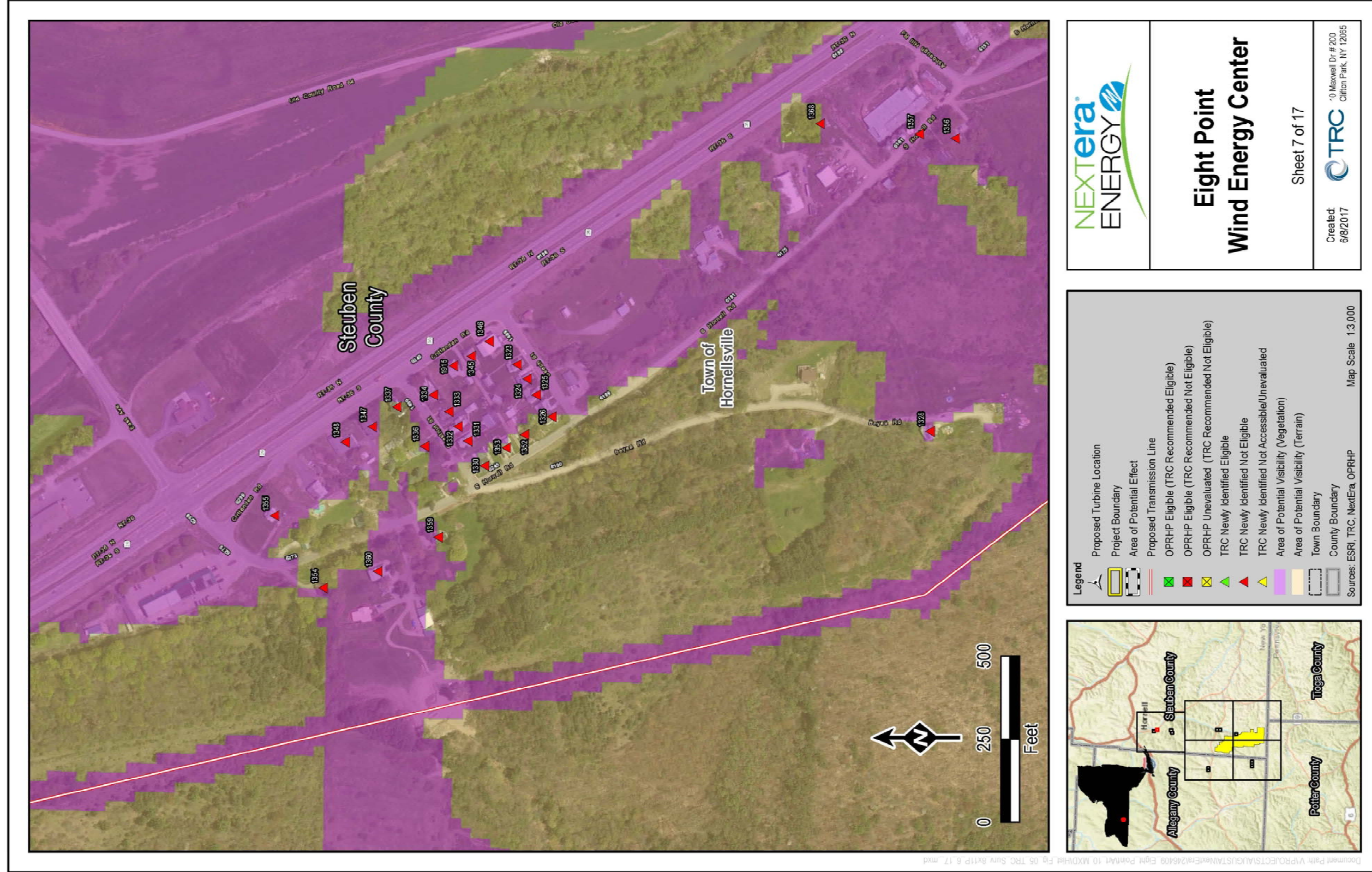


## Eight Point Wind Energy Center

Sheet 6 of 17

Created: 6/8/2017

10 Maxwell Dr #200  
Clifton Park, NY 12065



**Nextera ENERGY**

## Eight Point Wind Energy Center

Sheet 7 of 17

Created: 6/8/2017

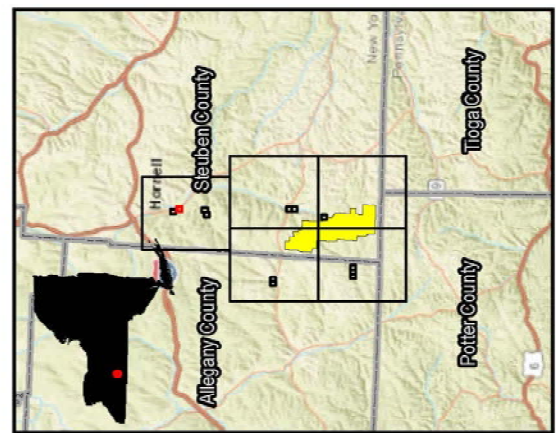
10 Maxwell Dr #200  
Clifton Park, NY 12065

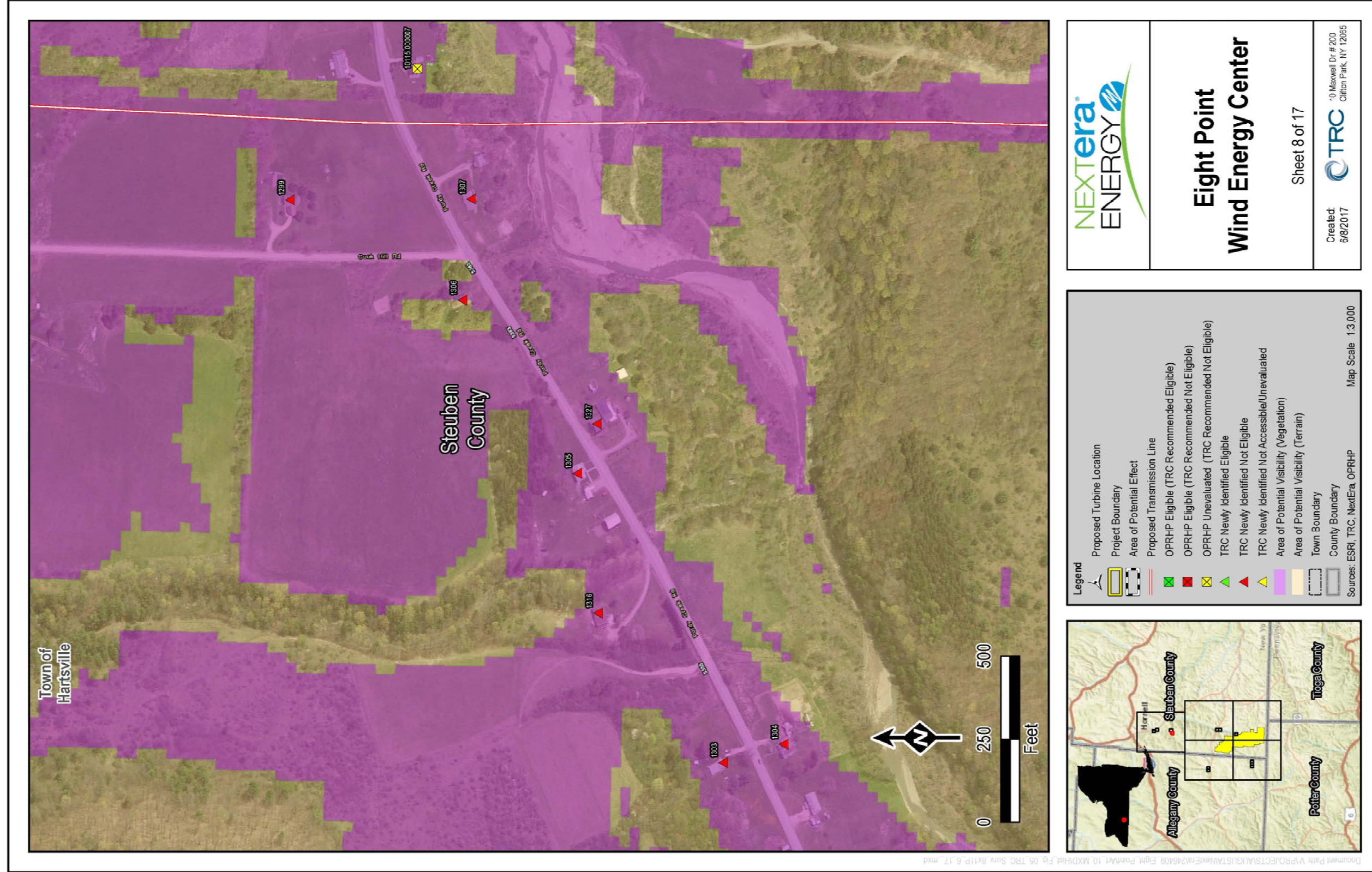
**Legend**

- Proposed Turbine Location
- Project Boundary
- Area of Potential Effect
- Proposed Transmission Line
- OPRHP Eligible (TRC Recommended Eligible)
- OPRHP Eligible (TRC Recommended Not Eligible)
- OPRHP Unevaluated (TRC Recommended Not Eligible)
- TRC Newly Identified Eligible
- TRC Newly Identified Not Eligible
- TRC Newly Identified Not Accessible/Unevaluated
- Area of Potential Visibility (Vegetation)
- Area of Potential Visibility (Terrain)
- Town Boundary
- County Boundary

Sources: ESRI, TRC, NextEra, OPRHP

Map Scale 1:3,000





## Eight Point Wind Energy Center

Sheet 8 of 17

Created: 6/8/2017

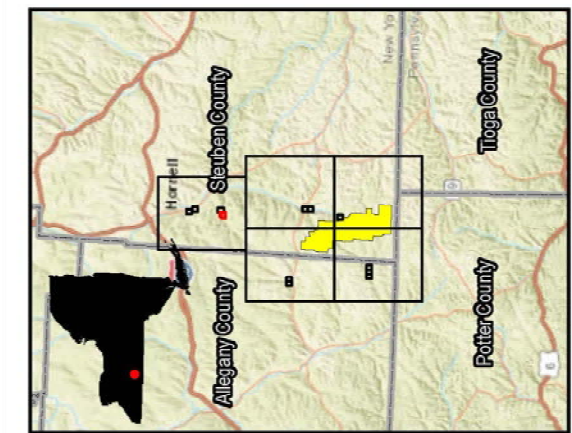
10 Maxwell Dr #200  
Clifton Park, NY 12065

**Legend**

- Proposed Turbine Location
- Project Boundary
- Area of Potential Effect
- Proposed Transmission Line
- OPRHP Eligible (TRC Recommended Eligible)
- OPRHP Eligible (TRC Recommended Not Eligible)
- OPRHP Unevaluated (TRC Recommended Not Eligible)
- TRC Newly Identified Eligible
- TRC Newly Identified Not Eligible
- TRC Newly Identified Not Accessible/Unevaluated
- Area of Potential Visibility (Vegetation)
- Area of Potential Visibility (Terrain)
- Town Boundary
- County Boundary

Sources: ESRI, TRC, NextEra, OPRHP

Map Scale 1:3,000



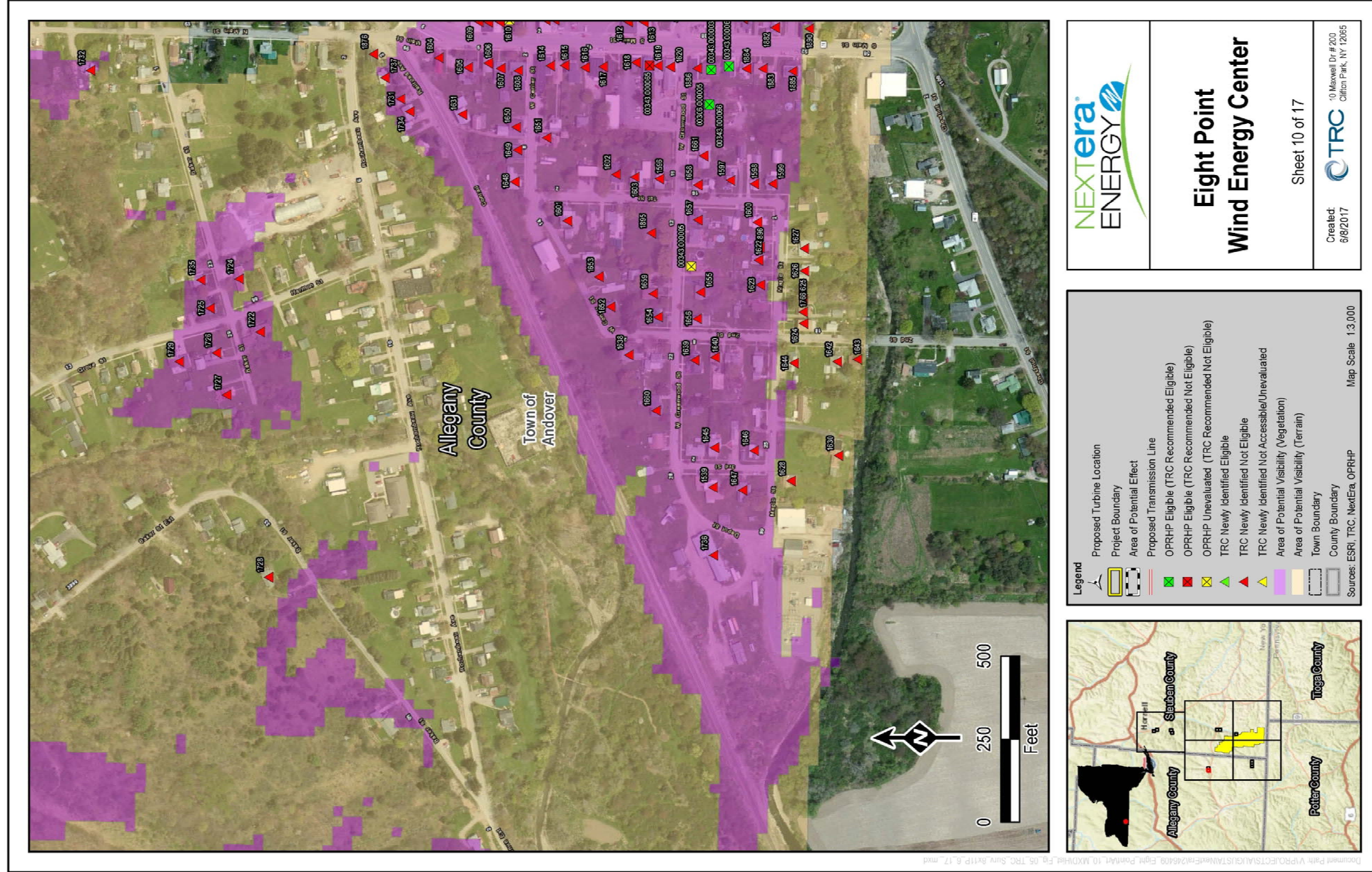


## Eight Point Wind Energy Center

Sheet 9 of 17

Created: 6/8/2017

10 Maxwell Dr #200  
Clifton Park, NY 12065




## Eight Point Wind Energy Center

Sheet 10 of 17

Created: 6/8/2017

10 Maxwell Dr #200  
Clifton Park, NY 12065

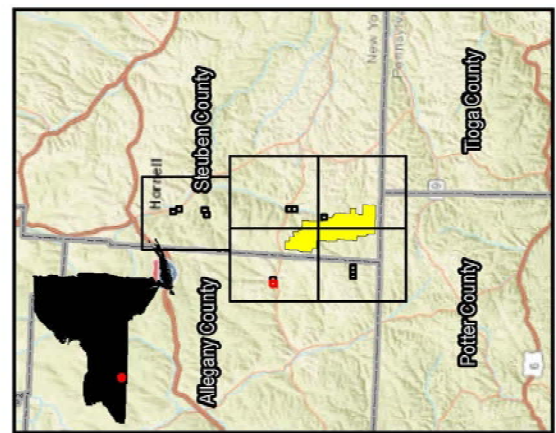


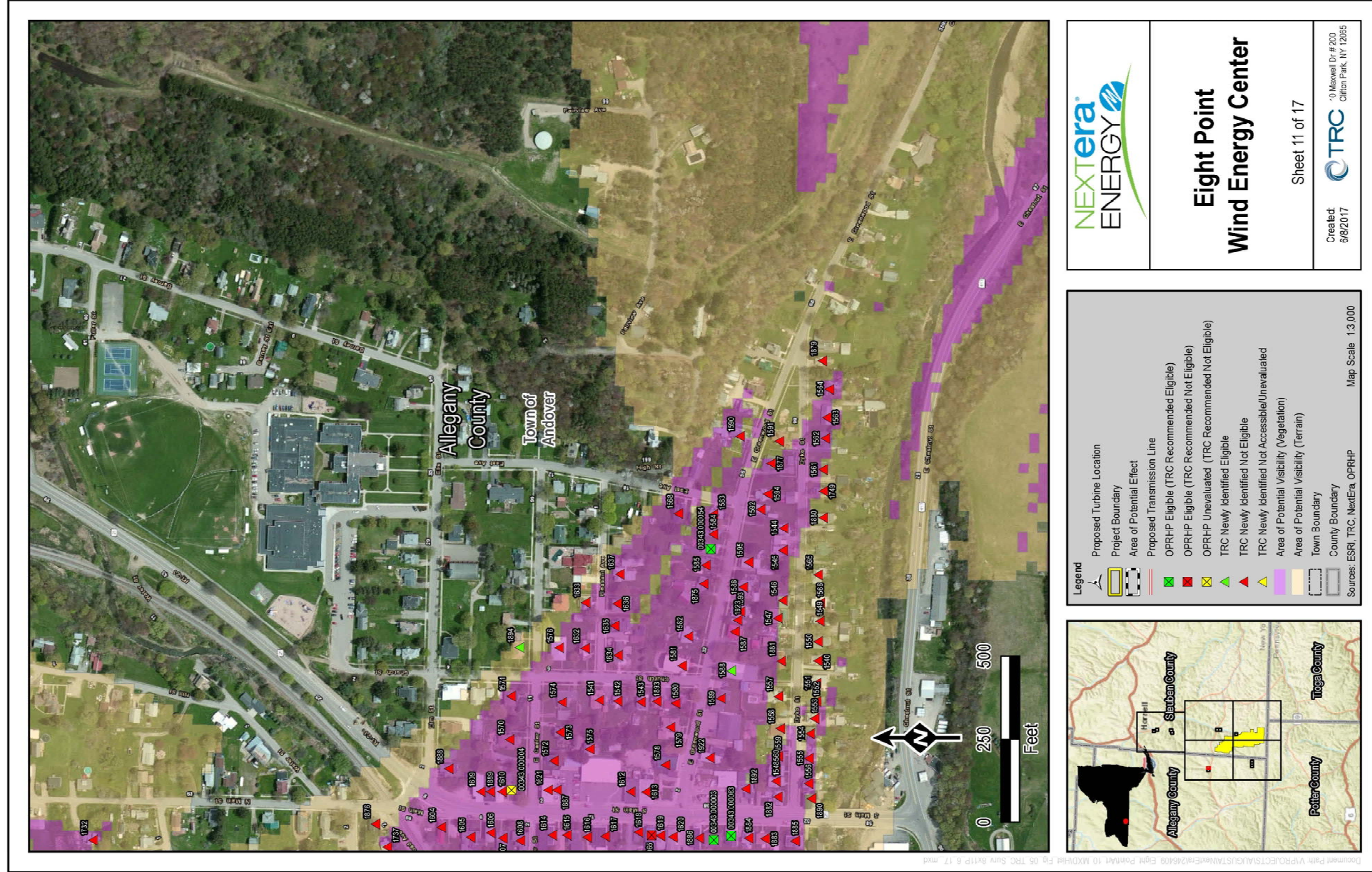
**Legend**

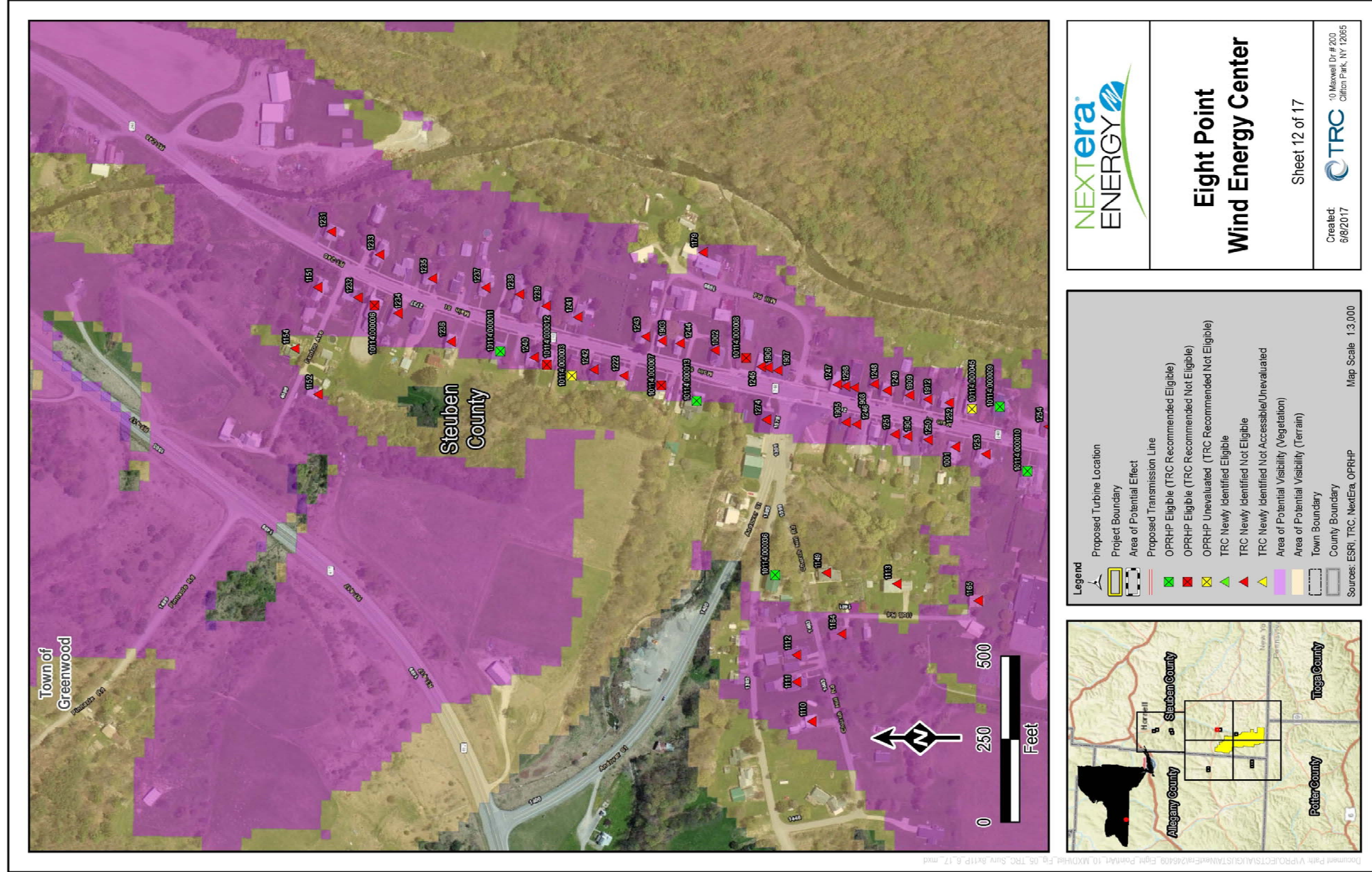
- Proposed Turbine Location
- Project Boundary
- Area of Potential Effect
- Proposed Transmission Line
- OPRHP Eligible (TRC Recommended Eligible)
- OPRHP Eligible (TRC Recommended Not Eligible)
- OPRHP Unevaluated (TRC Recommended Not Eligible)
- TRC Newly Identified Eligible
- TRC Newly Identified Not Eligible
- TRC Newly Identified Not Accessible/Unevaluated
- Area of Potential Visibility (Vegetation)
- Area of Potential Visibility (Terrain)
- Town Boundary
- County Boundary

Sources: ESRI, TRC, NextEra, OPRHP

Map Scale 1:3,000





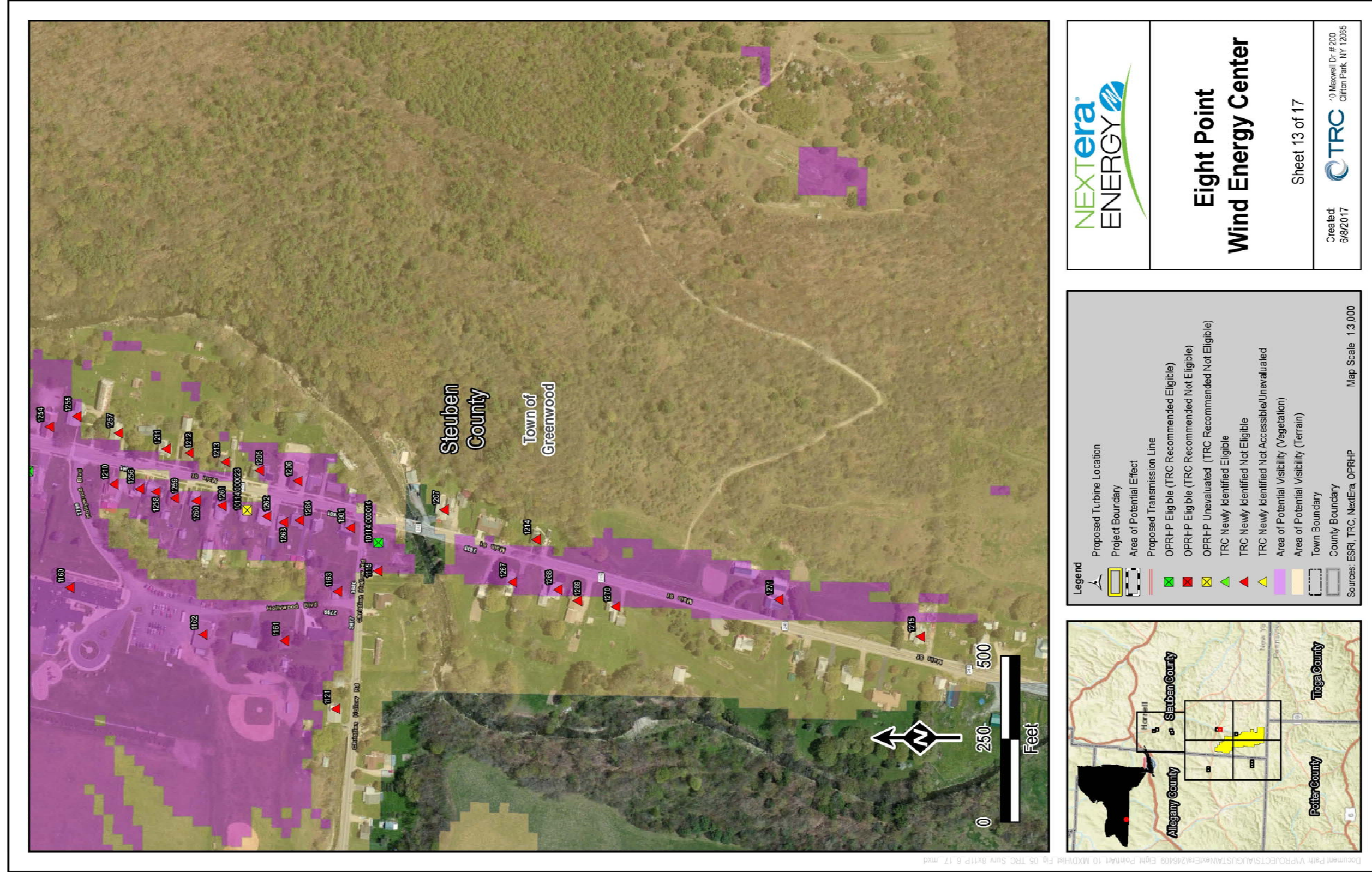


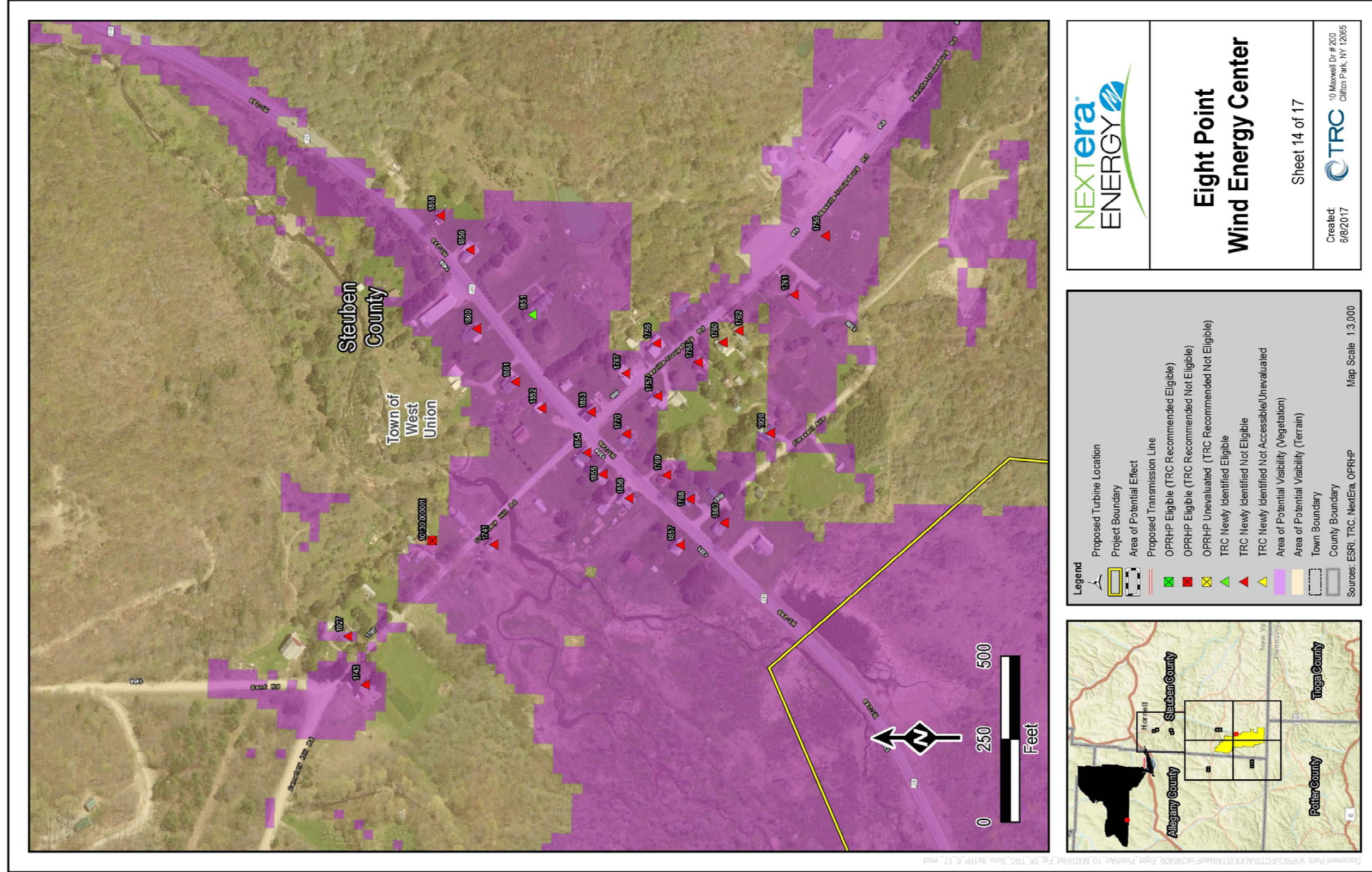
# Eight Point Wind Energy Center

Sheet 12 of 17

Created: 6/8/2017  
 10 Maxwell Dr #200  
 Clifton Park, NY 12065








## Eight Point Wind Energy Center

Sheet 14 of 17

Created: 6/8/2017



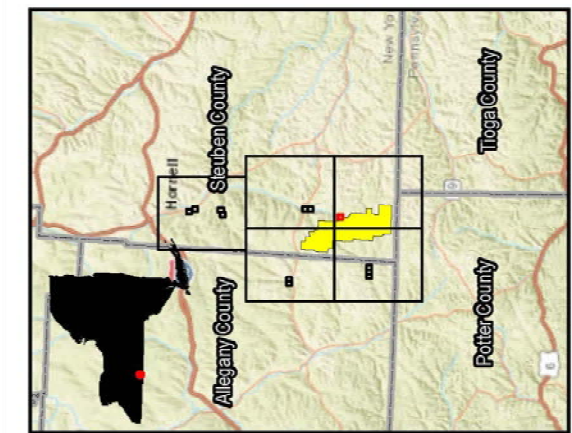
10 Maxwell Dr #200  
Clifton Park, NY 12065

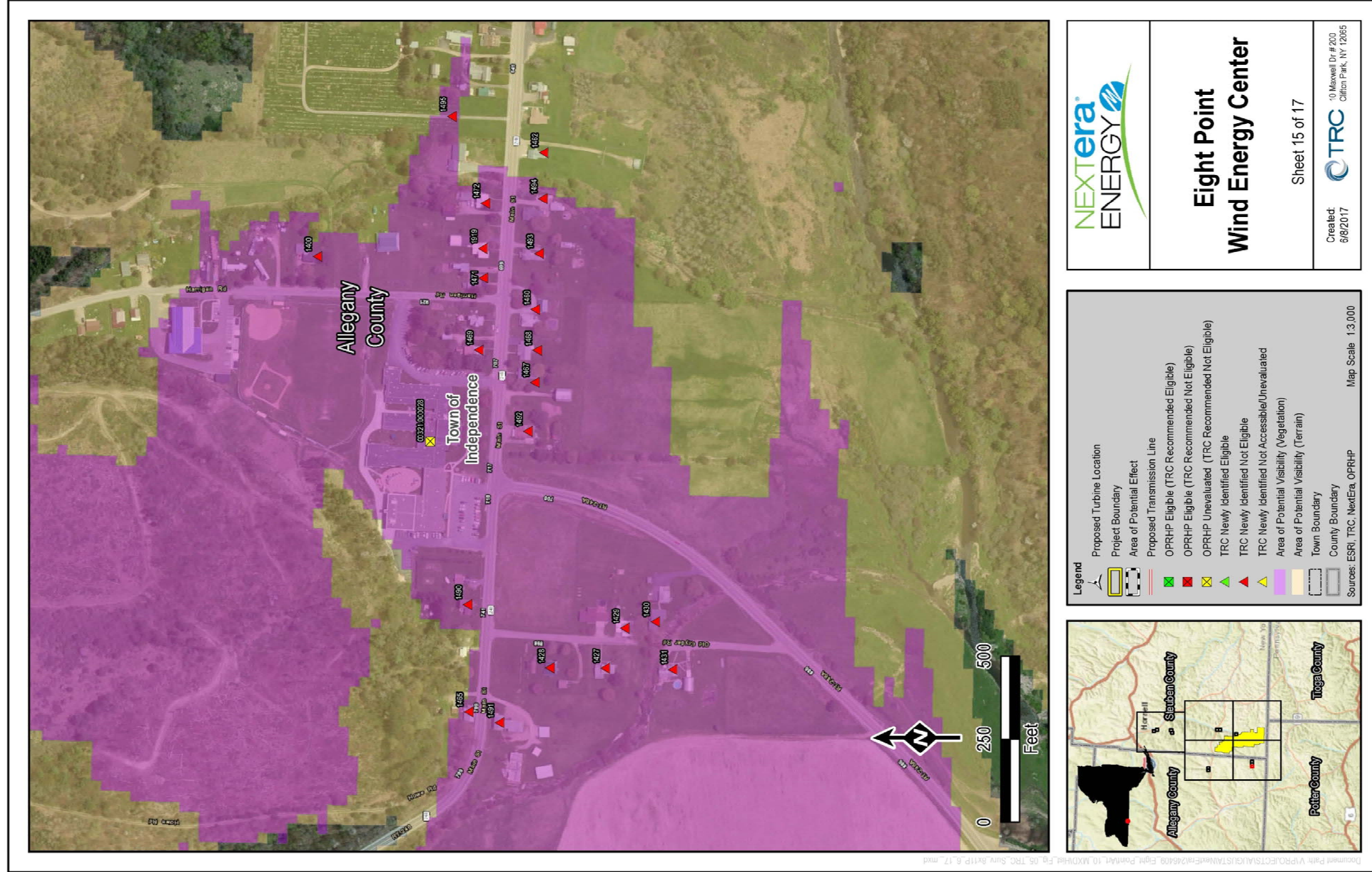
**Legend**

- Proposed Turbine Location
- Project Boundary
- Area of Potential Effect
- Proposed Transmission Line
- OPRHP Eligible (TRC Recommended Eligible)
- OPRHP Eligible (TRC Recommended Not Eligible)
- OPRHP Unevaluated (TRC Recommended Not Eligible)
- TRC Newly Identified Eligible
- TRC Newly Identified Not Eligible
- TRC Newly Identified Not Accessible/Unevaluated
- Area of Potential Visibility (Vegetation)
- Area of Potential Visibility (Terrain)
- Town Boundary
- County Boundary

Sources: ESRI, TRC, NextEra, OPRHP

Map Scale 1:3,000






## Eight Point Wind Energy Center

Sheet 15 of 17

Created: 6/8/2017

10 Maxwell Dr #200  
Clifton Park, NY 12065

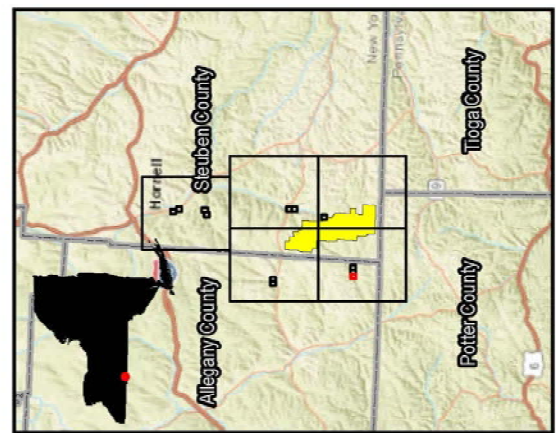


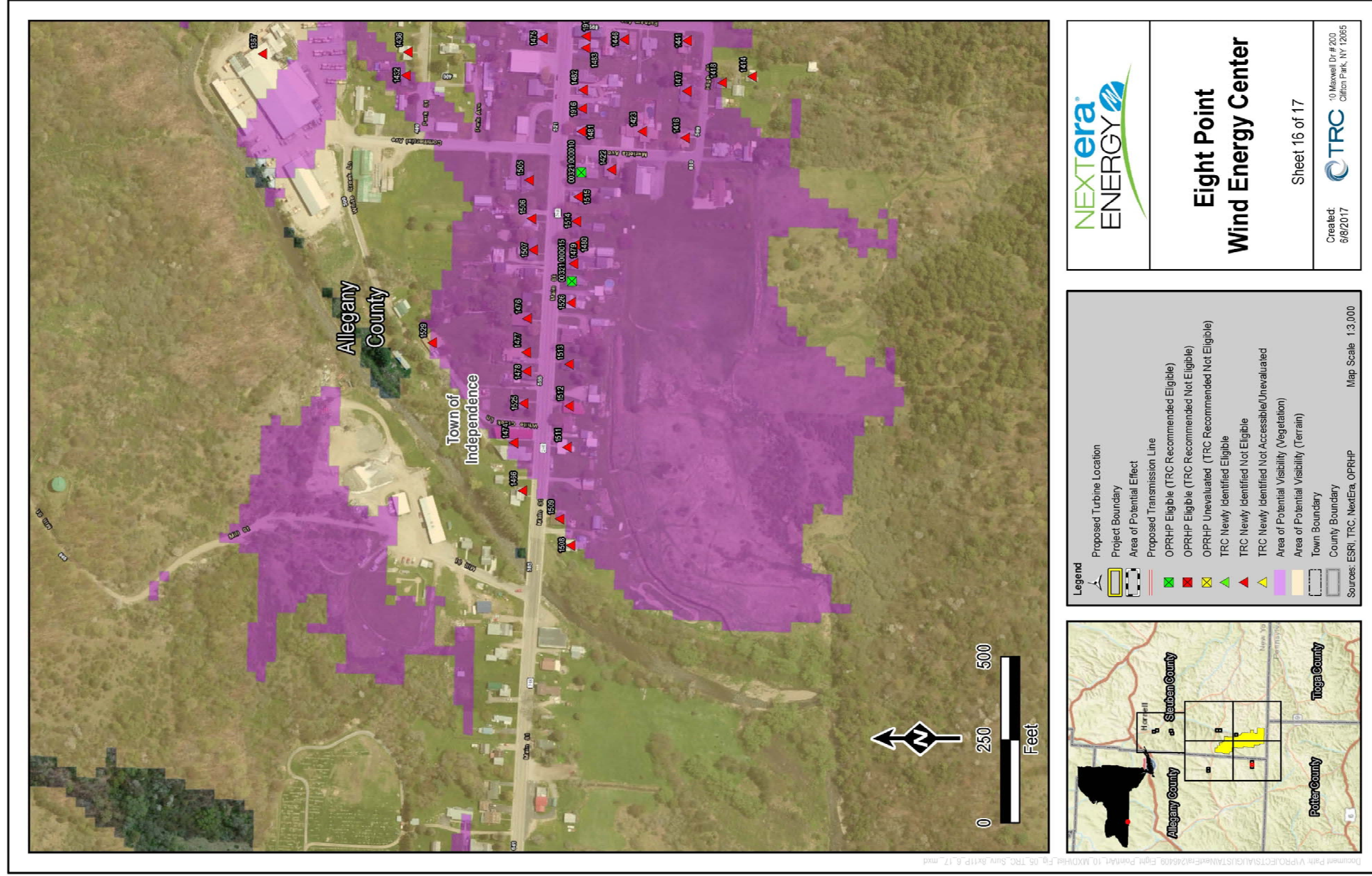
**Legend**

- Proposed Turbine Location
- Project Boundary
- Area of Potential Effect
- Proposed Transmission Line
- OPRHP Eligible (TRC Recommended Eligible)
- OPRHP Eligible (TRC Recommended Not Eligible)
- OPRHP Unevaluated (TRC Recommended Not Eligible)
- TRC Newly Identified Eligible
- TRC Newly Identified Not Eligible
- TRC Newly Identified Not Accessible/Unevaluated
- Area of Potential Visibility (Vegetation)
- Area of Potential Visibility (Terrain)
- Town Boundary
- County Boundary

Sources: ESRI, TRC, NextEra, OPRHP

Map Scale 1:3,000





Document Path: V:\PROJECTS\AUGUST\AUGUST\AUGUST\AUGUST\Fig\_05\_TRC\_Survey\Fig\_05\_17.mxd

## Eight Point Wind Energy Center

Sheet 16 of 17

Created: 6/8/2017

10 Maxwell Dr # 200  
Clifton Park, NY 12065

**Legend**

- Proposed Turbine Location
- Project Boundary
- Area of Potential Effect
- Proposed Transmission Line
- OPRHP Eligible (TRC Recommended Eligible)
- OPRHP Eligible (TRC Recommended Not Eligible)
- OPRHP Unevaluated (TRC Recommended Not Eligible)
- TRC Newly Identified Eligible
- TRC Newly Identified Not Eligible
- TRC Newly Identified Not Accessible/Unevaluated
- Area of Potential Visibility (Vegetation)
- Area of Potential Visibility (Terrain)
- Town Boundary
- County Boundary

Sources: ESRI, TRC, NextEra, OPRHP

Map Scale 1:3,000

